

**+NOTICE!!**

**These documents have been scanned!**

**Do not place un-scanned documents beneath this notice!**

**Do not remove this notice from this file!**

GPO Jacket No. 560-102  
Print Order 61549  
Rise Business Services, LLC  
Job=AZ15 9/17/2019



Box Number= AZ15248



Claim Begin-End: AMC066892-AMC067906

**1 Initial Receipt**



AZ15248-5

AMC066892-AMC066892

**NO  
DOCUMENTS  
FOUND**

NO DOCUMENTS FOUND  
NO DOCUMENTS FOUND

**NOTICE!!**

**These documents have been scanned!**

**Do not place un-scanned documents beneath this notice!**

**Do not remove this notice from this file!**

GPO Jacket No. 560-102  
Print Order 61549  
Rise Business Services, LLC  
Job=AZ15 9/17/2019



Box Number= AZ15248



Claim Begin-End: AMC066892-AMC067906

**2 Correspondence**



AZ15248-5

AMC066892-AMC066892

**NO  
DOCUMENTS  
FOUND**

NO DOCUMENTS FOUND  
NO DOCUMENTS FOUND

**NOTICE!!**

**These documents have been scanned!**

**Do not place un-scanned documents beneath this notice!**

**Do not remove this notice from this file!**

GPO Jacket No. 560-102  
Print Order 61549  
Rise Business Services, LLC  
Job=AZ15 9/17/2019



Box Number= AZ15248



Claim Begin-End: AMC066892-AMC067906

**3 Transfers**



AZ15248-5

AMC066892-AMC066892

**NO  
DOCUMENTS  
FOUND**

NO DOCUMENTS FOUND  
NO DOCUMENTS FOUND

**NOTICE!!**

**These documents have been scanned!**

**Do not place un-scanned documents beneath this notice!**

**Do not remove this notice from this file!**

GPO Jacket No. 560-102  
Print Order 61549  
Rise Business Services, LLC  
Job=AZ15 9/17/2019



Box Number= AZ15248



Claim Begin-End: AMC066892-AMC067906

**4 Annual Filings**



AZ15248-5

AMC066892-AMC066892

**NO  
DOCUMENTS  
FOUND**

NO DOCUMENTS FOUND  
NO DOCUMENTS FOUND



**NOTICE!!**

**These documents have been scanned!**

**Do not place un-scanned documents beneath this notice!**

**Do not remove this notice from this file!**

GPO Jacket No. 560-102  
Print Order 61549  
Rise Business Services, LLC  
Job=AZ15 9/17/2019



Box Number= AZ15248



Claim Begin-End: AMC066892-AMC067906

**5 Miscellaneous**



AZ15248-5

AMC066892-AMC066892

**NO  
DOCUMENTS  
FOUND**

NO DOCUMENTS FOUND  
NO DOCUMENTS FOUND

**NOTICE!!**

**These documents have been scanned!**

**Do not place un-scanned documents beneath this notice!**

**Do not remove this notice from this file!**

GPO Jacket No. 560-102  
Print Order 61549  
Rise Business Services, LLC  
Job=AZ15 9/17/2019



Box Number= AZ15248



Claim Begin-End: AMC066892-AMC067906

**6 Location Notices-Amendments and Supporting Documents**



AZ15248-5

AMC066892-AMC066892

SUPPLEMENTAL INFORMATION FORM

(B.L.M. ORGANIC ACT)

The name of this claim is PORTLAND NO. 8, which  
 is recorded in Docket 720 at page  
592 in the office of the Recorder  
 of PINAL County, Arizona.

The latest amendment of the aforesaid claim is the \_\_\_\_\_  
 \_\_\_\_\_ claim and recorded in \_\_\_\_\_  
 \_\_\_\_\_ at page \_\_\_\_\_.

The current owner is KENNECOTT COPPER CORPORATION, % MINE  
 ENGINEERING DEPARTMENT, whose address is Hayden, Arizona  
 85235.

This is a LODE claim which was  
 located on SEPTEMBER 12 in the year  
 of 1973.

This claim is situated in SE $\frac{1}{4}$   
 of Section (s) 34, Township 2S,  
 Range 13E, G. & S. R. B. & M.

RECEIVED  
 BLM. ARIZONA OFFICE  
 PHOENIX, ARIZONA  
 OCT 3 10 00 AM '79

### Notice of Mining Location

#### LODE CLAIM

TO ALL WHOM IT MAY CONCERN:

This Mining Claim, the name of which is the Portland No. 8

Mining Claim, situate on land belonging to the United States of America, and in which there are valuable mineral deposits, was entered upon and located for the purpose of exploration and purchase by

Kennecott Copper Corporation

by: Joaquin Diaz Aguilar, a citizen of the United States

(Locator must insert either "A Citizen of the United States" or "Who has declared his intention to become a Citizen of the United States.")

the undersigned, on the 12<sup>th</sup> day of September, 1973.

The length of this claim is 1500 feet and I claim 20 feet in a northwesterly direction and 1480 feet in a southeasterly direction from the center of the discovery shaft, at which this notice is posted, lengthwise of the claim together with 300 feet in width of the surface grounds, on each side of the center of said claim. The general course of the lode deposit and premises is from the northwest to the southeast.

The claim is situated and located in the Mineral Creek Mining District, in Pinal county, in the State of Arizona, about 2100 feet north ~~and~~ 1000 west ~~direction~~ from the section corner common to Sections 34, 35, 2 and 3 of Township 2 and 3 South, Range 13 East, G. & S.R.B. & M. The southwest corner of this claim is common to corner 3 of the Portland No. 2 claim, U.S.M.S. #3892

The surface boundaries of the claim are marked upon the ground as follows:

Beginning at a wooden post

at a point in a N 37° 15' W direction 20 feet from the discovery shaft (at which this notice is posted), being in the center of the north

end line of said claim; thence N 52° 22' E, 300 feet to a wooden post, being the northeast

corner of said claim; thence S 37° 15' E, 1500 feet to a wooden post being at the southeast

corner of said claim; thence S 52° 22' W, 300 feet to a wooden post at the center of the south

end of this claim; thence S 52° 22' W, 300 feet to a wooden post, being at the southwest

corner of said claim; thence N 37° 15' W, 1500 feet to a wooden post at the northwest corner of said claim; thence N 52° 22' E, 300 feet to the place of beginning.

Dated and posted on the ground this 12<sup>th</sup> day of September, 1973.

Kennecott Copper Corporation

Richard S. Glen

Witness

by Joaquin Diaz Aguilar Locator(s)

STATE OF ARIZONA }  
COUNTY OF Pinal } ss.

I hereby certify that the within instrument was filed and recorded at

request of Kennecott Copper Corp.

SEP 14 1973 at

on 2:40 P.M. DOCKET 720 PAGE 592

Page 475636

Fee \$2.00

Indexed	Photostat Compared	Blotted
---------	--------------------	---------

Witness my hand and official seal the day and year aforesaid.  
OFFICE OF WILLIAM S. TRUMAN  
County Recorder.  
By Blair Aguilar Deputy Recorder.

MAP FILED A MC 66892

RECEIVED  
B.L.M. ARIZONA STATE OFFICE  
OCT 3 10 00 AM '79

INDEXED

SUPPLEMENTAL INFORMATION FORM

(B.L.M. ORGANIC ACT)

The name of this claim is PORTLAND NO. 9, which  
is recorded in Docket 720 at page  
593 in the office of the Recorder  
of PINAL County, Arizona.

The latest amendment of the aforesaid claim is the \_\_\_\_\_  
claim and recorded in \_\_\_\_\_  
at page \_\_\_\_\_.

The current owner is KENNECOTT COPPER CORPORATION, % MINE  
ENGINEERING DEPARTMENT, whose address is Hayden, Arizona  
85235.

This is a LODE claim which was  
located on SEPTEMBER 12 in the year  
of 1973.

This claim is situated in NE<sup>1</sup>/<sub>4</sub>, SE<sup>1</sup>/<sub>4</sub> - SW<sup>1</sup>/<sub>4</sub>  
of Section (s) 34 - 35, Township 2S,  
Range 13E, G. & S. R. B. & M.

RECEIVED  
BLM ARIZONA OFFICE  
OCT 3 10 00 AM '79  
PINAL, ARIZONA

Notice of Mining Location  
LODE CLAIM

TO ALL WHOM IT MAY CONCERN:

This Mining Claim, the name of which is the Portland No. 9  
Mining Claim, situate on land belonging to the United States of America, and in which there are valuable mineral deposits, was entered upon and located for the purpose of exploration and purchase by Kennecott Copper Corporation

by Joaquin Diaz Gonzalez, a citizen of the United States  
(Locators must assert either "A Citizen of the United States," or "Who has declared his intention to become a Citizen of the United States.")  
the undersigned, on the 12<sup>TH</sup> day of September, 1973

The length of this claim is 1500 feet and 1 claim 20 feet in a northwesterly direction and 1480 feet in a southeasterly direction from the center of the discovery shaft, at which this notice is posted, lengthwise of the claim together with 300 feet in width of the surface grounds, on each side of the center of said claim. The general course of the lode deposit and premises is from the northwest to the southeast

The claim is situated and located in the Mineral Creek Mining District, in Pinal county, in the State of Arizona, about 2200 feet north and 500 feet west ~~direction~~ from the section corner common to Sections 34, 35, 2 and 3 of Township 2 and 3 South, Range 13 East, G. & S. R. B. & M. The west side line of this claim is common to the east side line of the Portland No. 8 lode claim.

The surface boundaries of the claim are marked upon the ground as follows:  
Beginning at a wooden post

at a point in a N 37° 15' W direction 20 feet from the discovery shaft (at which this notice is posted), being in the center of the north

end line of said claim; thence N 52° 22' E, 300 feet to a wooden post, being the northeast corner of said claim;

thence S 37° 15' E, 1500 feet to a wooden post being at the southeast corner of said claim; thence S 52° 22' W, 300 feet

to a wooden post at the center of the south end of this claim;

thence S 52° 22' W, 300 feet to a wooden post, being at the southwest corner of said claim; thence N 37° 15' W, 1500 feet

to a wooden post at the northwest corner of said claim;

thence N 52° 22' E, 300 feet to the place of beginning.

Dated and posted on the ground this 12<sup>TH</sup> day of September, 1973.

Kennecott Copper Corporation

Rudolph H. Flores  
Witness

by: Joaquin Diaz Gonzalez  
Locator(s)

STATE OF ARIZONA }  
COUNTY OF Pinal } ss.

I hereby certify that the within instrument was filed and recorded at request of Kennecott Copper Corp

Witness my hand and official seal the day and year aforesaid.

WILLIAM S. TRUMAN

County Recorder.

By Blanca Aguilar  
Deputy Recorder.

on SEP 14 1973 at

2:40 P.M. Docket  
Page DOCKET 720 PAGE 593

Fee \$4.00

475637

Indexed	Photostat Compared	Blotted
---------	--------------------	---------

MAP FILED IN A MC 66892

RECEIVED  
P.L.M. AZ STATE OFFICE  
OCT 3 10 00 AM '73  
INVESTIGATION ARIZONA

SUPPLEMENTAL INFORMATION FORM

(B.L.M. ORGANIC ACT)

The name of this claim is PORTLAND NO. 10, which  
is recorded in Docket 720 at page  
594 in the office of the Recorder  
of PINAL County, Arizona.

The latest amendment of the aforesaid claim is the \_\_\_\_\_  
claim and recorded in \_\_\_\_\_  
at page \_\_\_\_\_.

The current owner is KENNECOTT COPPER CORPORATION, % MINE  
ENGINEERING DEPARTMENT, whose address is Hayden, Arizona  
85235.

This is a LODE claim which was  
located on SEPTEMBER 12 in the year  
of 1973.

This claim is situated in NE<sup>1</sup>/<sub>4</sub>, SE<sup>1</sup>/<sub>4</sub>  
of Section (s) 34, Township 2S,  
Range 13E, G. & S. R. B. & M.

RECEIVED  
BLM. REGISTERED OFFICE  
PHOENIX, ARIZONA  
OCT 3 10 00 AM '78



Notice of Mining Location  
LODE CLAIM

TO ALL WHOM IT MAY CONCERN:

This Mining Claim, the name of which is the Portland No. 10  
Mining Claim, situate on land belonging to the United States of America, and in which there are valuable mineral deposits, was entered upon and located for the purpose of exploration and purchase by Kennecott Copper Corporation

by: Joaquin Diaz Gonzalez, a citizen of the United States  
(Locator must insert either "A Citizen of the United States," or "Who has declared his intention to become a Citizen of the United States.")  
the undersigned, on the 12<sup>th</sup> day of September, 1973

The length of this claim is 1500 feet and I claim 20 feet in a southeasterly direction and 1480 feet in a northwesterly direction from the center of the discovery shaft, at which this notice is posted, lengthwise of the claim together with 300 feet in width of the surface grounds, on each side of the center of said claim. The general course of the lode deposit and premises is from the southeast to the northwest

The claim is situated and located in the Mineral Creek Mining District, in Pinal county, in the State of Arizona, about 3300 feet north and 100 feet west ~~in a~~ direction from the section corner common to Sections 34, 35, 2 and 3, Township 2 and 3 South, Range 13 East, G. & S.R.B. & M. The south end line of this claim is common to the north end line of the Portland No. 8 lode claim.

The surface boundaries of the claim are marked upon the ground as follows:  
Beginning at a wooden post

at a point in a S 37° 38' E direction 20 feet from the discovery shaft (at which this notice is posted), being in the center of the south

end line of said claim; thence S 52° 22' W, 300 feet to a wooden post, being the southwest corner of said claim; thence N 37° 38' W, 1500 feet to a wooden post being at the northwest corner of said claim; thence N 52° 22' E, 300 feet to a wooden post at the center of the north end of this claim; thence N 52° 22' E, 300 feet to a wooden post, being at the northeast corner of said claim; thence S 37° 38' E, 1500 feet to a wooden post at the southeast corner of said claim; thence S 52° 22' W, 300 feet to the place of beginning.


Dated and posted on the ground this 12<sup>th</sup> day of September, 1973  
Kennecott Copper Corporation

Rudolph S. Flour  
Witness

by: Joaquin Diaz Gonzalez  
Locator(s)

STATE OF ARIZONA }  
COUNTY OF Pinal } ss.

I hereby certify that the within instrument was filed and recorded at request of Kennecott Copper Corp.



WILLIAM S. TRUMAN  
County Recorder.

By Eleanora Aguilera  
Deputy Recorder.

on SEP 14 1973 at

2:40 P.M., Docket

Page DOCKET 720 PAGE 594

475638

Indexed	Photostat Compared	Blotted
---------	--------------------	---------

INDEXED

MAP FILED IN A MC 66892

RECEIVED B.L.M. AZ STATE OFFICE OCT 3 10 00 AM '79

SUPPLEMENTAL INFORMATION FORM

(B.L.M. ORGANIC ACT)

The name of this claim is PORTLAND NO. 11, which  
 is recorded in Docket 720 at page  
595 in the office of the Recorder  
 of PINAL County, Arizona.

The latest amendment of the aforesaid claim is the \_\_\_\_\_  
 \_\_\_\_\_ claim and recorded in \_\_\_\_\_  
 \_\_\_\_\_ at page \_\_\_\_\_.

The current owner is KENNECOTT COPPER CORPORATION, % MINE  
 ENGINEERING DEPARTMENT, whose address is Hayden, Arizona  
 85235.

This is a LODE claim which was  
 located on SEPTEMBER 13 in the year  
 of 1973.

This claim is situated in NW<sup>1</sup>/<sub>4</sub>, NE<sup>1</sup>/<sub>4</sub>, SW<sup>1</sup>/<sub>4</sub>, SE<sup>1</sup>/<sub>4</sub>  
 of Section (s) 34, Township 2S,  
 Range 13E, G. & S. R. B. & M.

RECEIVED  
 BLM RECORDER OFFICE  
 PINAL, ARIZONA  
 Oct 3 10 00 AM '79

Notice of Mining Location  
LODE CLAIM

TO ALL WHOM IT MAY CONCERN:

This Mining Claim, the name of which is the Portland No. 11  
Mining Claim, situate on land belonging to the United States of America, and in which there are valuable mineral deposits, was entered upon and located for the purpose of exploration and purchase by Kennecott Copper Corporation

by: Joaquin Alvarado Gonzalez, a citizen of the United States  
(Locator must insert either "A Citizen of the United States" or "Who has declared his intention to become a Citizen of the United States.")  
the undersigned, on the 13<sup>th</sup> day of September, 1973

The length of this claim is 1269.84 feet and 1 claim 20 feet in a southwesterly direction and 1249.84 feet in a northeasterly direction from the center of the discovery shaft, at which this notice is posted, lengthwise of the claim together with 300 feet in width of the surface grounds, on each side of the center of said claim. The general course of the lode deposit and premises is from the southwest to the northeast

The claim is situated and located in the Mineral Creek Mining District, in Pinal county, in the State of Arizona, about 2700 feet north and 2800 west direction from the section corner common to Sections 34, 35, 2 and 3, Township 2 and 3 South, Range 13 East, G. & S.R.B. & M. The south side line being common to the north side line of Portland No. 12 lode claim.

The surface boundaries of the claim are marked upon the ground as follows:  
Beginning at a wooden post

at a point in a S 52° 22' W direction 20 feet from the discovery shaft (at which this notice is posted), being in the center of the west

end line of said claim; thence N 37° 38' W, 300 feet to a wooden post being the northwest corner of said claim;

thence N 52° 22' E, 1269.84 feet to a wooden post being at the northeast corner of said claim; thence S 37° 38' E, 300 feet to a wooden post at the center of the east end of this claim;

thence S 37° 38' E, 300 feet to a wooden post being at the southeast corner of said claim; thence S 52° 22' W, 1269.84 feet to a wooden post at the southwest corner of said claim;

thence N 37° 38' W, 300 feet to the place of beginning.

Dated and posted on the ground this 13<sup>th</sup> day of September, 1973

Kennecott Copper Corporation

by: Joaquin Alvarado Gonzalez  
Locator(s)

Jimmie L. Wood  
Witness

STATE OF ARIZONA  
COUNTY OF Pinal ss.

I hereby certify that the within instrument was filed and recorded at request of Kennecott Copper Corp

Witness my hand and official seal the day and year aforesaid.  
WILLIAM S. TRUMAN  
County Recorder.  
By Edward Aguilar  
Deputy Recorder.

on SEP 14 1973 at

2:40 P. M, Docket

Page DOCKET 720 PAGE 595 475639

INDEXED

MAP FILED IN A MC 66892

RECEIVED  
PINAL COUNTY STATE OFFICE  
OCT 3 10 00 AM '79

Indexed	Photostat Compared	Blotted
---------	--------------------	---------

SUPPLEMENTAL INFORMATION FORM

(B.L.M. ORGANIC ACT)

The name of this claim is PORTLAND NO. 12, which  
is recorded in Docket 720 at page  
596 in the office of the Recorder  
of PINAL County, Arizona.

The latest amendment of the aforesaid claim is the \_\_\_\_\_  
claim and recorded in \_\_\_\_\_  
at page \_\_\_\_\_.

The current owner is KENNECOTT COPPER CORPORATION, % MINE  
ENGINEERING DEPARTMENT, whose address is Hayden, Arizona  
85235.

This is a LODE claim which was  
located on SEPTEMBER 12 in the year  
of 1973.

This claim is situated in NE<sup>1</sup>/<sub>4</sub>, SE<sup>1</sup>/<sub>4</sub>, SW<sup>1</sup>/<sub>4</sub>  
of Section (s) 34, Township 2S,  
Range 13E, G. & S. R. B. & M.

RECEIVED  
B.L.M. FIELD OFFICE  
PHOENIX, ARIZONA  
OCT 3 12 00 AM '79

### Notice of Mining Location LODE CLAIM

TO ALL WHOM IT MAY CONCERN:

This Mining Claim, the name of which is the Portland No. 12

Mining Claim, situate on land belonging to the United States of America, and in which there are valuable mineral deposits, was entered upon and located for the purpose of exploration and purchase by

Kennecott Copper Corporation

by: Joaquin Diaz Gonzalez, a citizen of the United States

(Locator must insert either "A Citizen of the United States," or "Who has declared his intention to become a Citizen of the United States.")

the undersigned, on the 12<sup>th</sup> day of September, 1973

The length of this claim is 1269.84 feet and I claim 20 feet in a southwesterly direction and 1247.84 feet in a northeasterly direction from the center of the discovery shaft, at which this notice is posted, lengthwise of the claim together with 300 feet in width of the surface grounds, on each side of the center of said claim. The general course of the lode deposit and premises is from the southwest to the northeast

The claim is situated and located in the Mineral Creek Mining District, in Pinal county, in the State of Arizona, about 2400 north and in a 2300 west direction from the section corner common to Sections 34, 35, 2 and 3, Township 2 and 3 South, Range 13 East, G. & S.R.B. & M. The south side line of the claim being common to the north side line of the Portland No. 13 lode claim.

The surface boundaries of the claim are marked upon the ground as follows:

Beginning at a wooden post

at a point in a S 52° 22' W direction 20 feet from the discovery shaft (at which this notice is posted), being in the center of the west

end line of said claim; thence N 37° 38' W, 300 feet to a wooden post

, being the northwest corner of said claim;

thence N 52° 22' E, 1269.84 feet to a wooden post being at the northeast corner of said claim; thence S 37° 38' E, 300 feet

to a wooden post at the center of the east end of this claim;

thence S 37° 38' E, 300 feet to a wooden post, being at the southeast corner of said claim; thence S 52° 22' W, 1269.84 feet

to a wooden post at the southwest corner of said claim; thence N 37° 38' W, 300 feet to the place of beginning.

Dated and posted on the ground this 12<sup>th</sup> day of September, 1973.

Kennecott Copper Corporation

Rudolph S. Flan

Witness

by: Joaquin Diaz Gonzalez  
Locator(s)

STATE OF ARIZONA }  
COUNTY OF Pinal } ss.

I hereby certify that the within instrument was filed and recorded at request of Kennecott Copper Corp

Witness my hand and official seal the day and year aforesaid.

WILLIAM S. TRUMAN  
County Recorder.

By Eleanora Aguilera  
Deputy Recorder.

on SEP 14 1973 at

2:40 P.M., Docket

Page 720 PAGE 596

Fee 2.00


475640

Indexed	Photostat Compared	Blotted
---------	--------------------	---------

INDEXED

MAP FILED IN A MC 66892

RECEIVED  
BLM STATE OFFICE  
OCT 3 10 00 AM '79



SUPPLEMENTAL INFORMATION FORM

(B.L.M. ORGANIC ACT)

The name of this claim is PORTLAND NO. 13, which  
 is recorded in Docket 720 at page  
597 in the office of the Recorder  
 of PINAL County, Arizona.

The latest amendment of the aforesaid claim is the \_\_\_\_\_  
 \_\_\_\_\_ claim and recorded in \_\_\_\_\_  
 \_\_\_\_\_ at page \_\_\_\_\_.

The current owner is KENNECOTT COPPER CORPORATION, % MINE  
 ENGINEERING DEPARTMENT, whose address is Hayden, Arizona  
 85235.

This is a LODE claim which was  
 located on SEPTEMBER 12 in the year  
 of 1973.

This claim is situated in SE<sup>1</sup>  
 of Section (s) 34, Township 2S,  
 Range 13E, G. & S. R. B. & M.

RECEIVED  
 BLM FIELD OFFICE  
 DEPT. OF THE INTERIOR  
 OCT 31 1973

Notice of Mining Location

LODE CLAIM

TO ALL WHOM IT MAY CONCERN:

This Mining Claim, the name of which is the Portland No. 13 Mining Claim, situate on land belonging to the United States of America, and in which there are valuable mineral deposits, was entered upon and located for the purpose of exploration and purchase by Kennecott Copper Corporation

by: Joaquin Diaz Gonzalez, a citizen of the United States (Locator must insert either "A Citizen of the United States," or "Who has declared his intention to become a Citizen of the United States.") the undersigned, on the 12th day of September, 1973

The length of this claim is 1269.84 feet and I claim 20 feet in a southwesterly direction and 1249.84 feet in a northeasterly direction from the center of the discovery shaft, at which this notice is posted, lengthwise of the claim together with 300 feet in width of the surface grounds, on each side of the center of said claim. The general course of the lode deposit and premises is from the southwest to the northeast

The claim is situated and located in the Mineral Creek Mining District, in Pinal county, in the State of Arizona, about 2000 feet north and 1800 feet west direction from the section corner common to Sections 34, 35, 2 and 3, Township 2 and 3 South, Range 13 East, G. & S.R.B. & M. The south side line of this claim being common to line 2-3 of the Portland No. 4 lode claim, U.S.M.S. 3892.


The surface boundaries of the claim are marked upon the ground as follows:

Beginning at a wooden post at a point in a S 52° 22' W direction 20 feet from the discovery shaft (at which this notice is posted), being in the center of the west end line of said claim; thence N 37° 38' W, 300 feet to a wooden post, being the northwest corner of said claim; thence N 52° 22' E, 1269.84 feet to a wooden post being at the northeast corner of said claim; thence S 37° 38' E, 300 feet to a wooden post at the center of the east end of this claim; thence S 37° 38' E, 300 feet to a wooden post also being corner 3 of the Portland No. 4 claim, U.S.M.S. #3892 southeast corner of said claim; thence S 52° 22' W, 1269.84 feet to a wooden post at the southwest corner of said claim; thence N 37° 38' W, 300 feet to the place of beginning.

Dated and posted on the ground this 12th day of September, 1973 by: Joaquin Diaz Gonzalez, Kennecott Copper Corporation, Witness: Rudorn D. How

STATE OF ARIZONA } ss. COUNTY OF Pinal }

I hereby certify that the within instrument was filed and recorded at request of Kennecott Copper Corp



Witness my hand and official seal the day and year aforesaid. WILLIAM S. TRUMAN, County Recorder. By: Eleanor Aguilar, Deputy Recorder.

on SEP 14 1973 at 2:40 P.M., Docket Page 720 PAGE 597

475641

Table with 3 columns: Indexed, Photostat Compared, Blotted

A MC 66892 MAP FILED IN

RECEIVED BLM ASSISTANT OFFICE PHOENIX, ARIZONA OCT 3 10 00 AM '73

INDEXED

SUPPLEMENTAL INFORMATION FORM

(B.L.M. ORGANIC ACT)

The name of this claim is PORTLAND NO. 14, which  
 is recorded in Docket 720 at page  
598 in the office of the Recorder  
 of PINAL County, Arizona.

The latest amendment of the aforesaid claim is the \_\_\_\_\_  
 \_\_\_\_\_ claim and recorded in \_\_\_\_\_  
 \_\_\_\_\_ at page \_\_\_\_\_.

The current owner is KENNECOTT COPPER CORPORATION, % MINE  
 ENGINEERING DEPARTMENT, whose address is Hayden, Arizona  
 85235.

This is a LODE claim which was  
 located on SEPTEMBER 12 in the year  
 of 1973.

This claim is situated in SE<sup>1</sup><sub>4</sub>, SW<sup>1</sup><sub>4</sub>  
 of Section (s) 34, Township 3S,  
 Range 13E, G. & S. R. B. & M.

RECEIVED  
 B.L.M. ORGANIC OFFICE  
 OCT 3 10 00 AM '73  
 PHOENIX, ARIZONA



### Notice of Mining Location

#### LODE CLAIM

TO ALL WHOM IT MAY CONCERN:

This Mining Claim, the name of which is the Portland No. 14  
 Mining Claim, situate on land belonging to the United States of America, and in which there are valuable mineral deposits, was entered upon and located for the purpose of exploration and purchase by Kennecott Copper Corporation  
 by: Joaquin Ruiz Gonzalez, a citizen of the United States  
(Locators must insert either "A Citizen of the United States" or "Who has declared his intention to become a Citizen of the United States.")  
 the undersigned, on the 12<sup>th</sup> day of September, 1973.

The length of this claim is 1476.22 feet and 1 claim 20 feet in a northeasterly direction and 1456.22 feet in a southwesterly direction from the center of the discovery shaft, at which this notice is posted, lengthwise of the claim together with 300 feet in width of the surface grounds, on each side of the center of said claim. The general course of the lode deposit and premises is from the northeast to the southwest.

The claim is situated and located in the Mineral Creek Mining District, in Pinal county, in the State of Arizona, about 900 feet north and 2900 west direction from the section corner common to Sections 34, 35, 2 and 3, Township 2 and 3 South, Range 13 East, G. & S.R.B. & M. The south side line of this claim being common to line 2-3 of the Portland No. 3 lode claim, U.S.M.S. #3892.

The surface boundaries of the claim are marked upon the ground as follows:  
 Beginning at a wooden post

at a point in a N 52° 22' E direction 20 feet from the discovery shaft (at which this notice is posted), being in the center of the east end line of said claim; thence S 37° 38' E, 300 feet to a wooden post also being corner 3 of Portland No. 3, being the southeast corner of said claim; thence S 52° 22' W, 1476.22 feet to a wooden post also being corner 2 of Portland No. 3 southwest corner of said claim; thence N 37° 38' W, 300 feet to a wooden post at the center of the west end of this claim; thence N 37° 38' W, 300 feet to a wooden post being at the northwest corner of said claim; thence N 52° 22' E, 1476.22 feet to a wooden post at the northeast corner of said claim; thence S 37° 38' E, 300 feet to the place of beginning.

Dated and posted on the ground this 12<sup>th</sup> day of September, 1973  
Kennecott Copper Corporation

Rudger S. Shaw  
 Witness

by: Joaquin Ruiz Gonzalez  
 Locator(s)

STATE OF ARIZONA, }  
 COUNTY OF Pinal } ss.

I hereby certify that the within instrument was filed and recorded at request of Kennecott Copper Corp.

Witness my hand and official seal the day and year aforesaid.

WILLIAM S. TRUMAN

County Recorder.

By Eliand Aguilar  
 Deputy Recorder.

on SEP 14 1973 at

Fee ~~2.00~~

2:40 P.M., Docket

475642

Page 720 PAGE 598

DOCKET

A MC 66892

MAP FILED IN

RECEIVED  
 BLM. AZ STATE OFFICE  
 Oct 2 10 00 AM '79

Indexed	Photostat Compared	Blotted
---------	--------------------	---------

INDEXED

SUPPLEMENTAL INFORMATION FORM

(B.L.M. ORGANIC ACT)

The name of this claim is PORTLAND NO. 15, which is recorded in Docket 720 at page 599 in the office of the Recorder of PINAL County, Arizona.

The latest amendment of the aforesaid claim is the \_\_\_\_\_ claim and recorded in \_\_\_\_\_ at page \_\_\_\_\_.

The current owner is KENNECOTT COPPER CORPORATION, % MINE ENGINEERING DEPARTMENT, whose address is Hayden, Arizona 85235.

This is a LODE claim which was located on SEPTEMBER 12 in the year of 1973.

This claim is situated in SW<sup>1</sup>/<sub>4</sub> of Section (s) 34, Township 2S, Range 13E, G. & S. R. B. & M.

RECEIVED  
BLM RECORDS OFFICE  
OCT 3 1 06 AM '74  
PHOENIX, ARIZONA

### Notice of Mining Location LODE CLAIM

TO ALL WHOM IT MAY CONCERN:

This Mining Claim, the name of which is the Portland No. 15  
Mining Claim, situate on land belonging to the United States of America, and in which there are valuable mineral deposits, was entered upon and located for the purpose of exploration and purchase by Kennecott Copper Corporation

by: Joaquin Alonzo Grayley, a citizen of the United States  
(Locator must insert either "A Citizen of the United States," or "Who has declared his intention to become a Citizen of the United States.")  
the undersigned, on the 12<sup>th</sup> day of September, 1973

The length of this claim is 1476.22 feet and I claim 2.0 feet in a northeasterly direction and 1456.22 feet in a southwesterly direction from the center of the discovery shaft, at which this notice is posted, lengthwise of the claim together with 300 feet in width of the surface grounds, on each side of the center of said claim. The general course of the lode deposit and premises is from the northeast to the southwest

The claim is situated and located in the Mineral Creek Mining District, in Pinal county, in the State of Arizona, about 1400 feet north and in a 3100 feet west direction from the section corner common to Sections 34, 35, 2 and 3, Township 2 and 3 South, Range 13 East, G. & S.R.B. & M. The south side line of this claim being common to the north side of the Portland No. 14 lode claim.


The surface boundaries of the claim are marked upon the ground as follows:  
Beginning at a wooden post  
at a point in a N 52° 22' E, direction 2.0 feet from the discovery shaft (at which this notice is posted), being in the center of the east end line of said claim; thence S 37° 38' E, 300 feet to a wooden post, being the southeast corner of said claim; thence S 52° 22' W, 1476.22 feet to a wooden post being at the southwest corner of said claim; thence N 37° 38' W, 300 feet to a wooden post at the center of the west end of this claim; thence N 37° 38' W, 300 feet to a wooden post, being at the northwest corner of said claim; thence N 52° 22' E, 1476.22 feet to a wooden post at the northeast corner of said claim; thence S 37° 38' E, 300 feet to the place of beginning.

Dated and posted on the ground this 12<sup>th</sup> day of September, 1973

Rubyn S. Shaw Witness  
by: Joaquin Alonzo Grayley Locator(s)  
Kennecott Copper Corporation

STATE OF ARIZONA } ss.  
COUNTY OF Pinal

I hereby certify that the within instrument was filed and recorded at request of Kennecott Copper Corp.



Witness my hand and official seal the day and year aforesaid.  
WILLIAM S. TRUMAN County Recorder.  
By: Robert Aguilar Deputy Recorder.

on SEP 14 1973 at 2:40 P.M. Docket 720 PAGE 599 475643

Indexed	Photostat Compared	Blotted
---------	--------------------	---------

INDEXED

A MC 66892

MAP FILED IN

RECEIVED  
BLM. ARIZONA STATE OFFICE  
OCT 3 10 00 AM '79

SUPPLEMENTAL INFORMATION FORM

(B.L.M. ORGANIC ACT)

The name of this claim is PORTLAND NO. 16, which  
is recorded in Docket 720 at page  
600 in the office of the Recorder  
of PINAL County, Arizona.

The latest amendment of the aforesaid claim is the \_\_\_\_\_  
claim and recorded in \_\_\_\_\_  
at page \_\_\_\_\_.

The current owner is KENNECOTT COPPER CORPORATION, % MINE  
ENGINEERING DEPARTMENT, whose address is Hayden, Arizona  
85235.

This is a LODE claim which was  
located on SEPTEMBER 13 in the year  
of 1973.

This claim is situated in SW<sup>1</sup>/<sub>4</sub>  
of Section (s) 34, Township 2S,  
Range 13E, G. & S. R. B. & M.

RECEIVED  
BLM. ADMIN. OFFICE  
PHOENIX, ARIZONA  
OCT 3 11 00 AM '79

A MC

67384

### Notice of Mining Location LODE CLAIM

TO ALL WHOM IT MAY CONCERN:

This Mining Claim, the name of which is the Portland No. 16  
Mining Claim, situate on land belonging to the United States of America, and in which there are valuable mineral deposits, was entered upon and located for the purpose of exploration and purchase by Kennecott Copper Corporation

by Joaquin May Pazaly, a citizen of the United States  
(Locator must insert either "A Citizen of the United States," or "Who has declared his intention to become a Citizen of the United States.")  
the undersigned, on the 13th day of September, 1973

The length of this claim is 1476.22 feet and 1 claim 20 feet in  
northeasterly direction and 1456.22 feet in a southwesterly direction from  
the center of the discovery shaft, at which this notice is posted, lengthwise of the claim together  
with 300 feet in width of the surface grounds, on each side of the center of said  
claim. The general course of the lode deposit and premises is from the northeast  
to the southwest

The claim is situated and located in the Mineral Creek Mining District, in  
Pinal county, in the State of Arizona, about 2000 feet north and  
in a 3400 feet west direction from the section corner common to  
Sections 34, 35, 2 and 3, Township 2 and 3 South, Range 13 East,  
G. & S.R.B. & M. The south side line of this claim being common to  
the north side line of the Portland No. 15 lode claim.

The surface boundaries of the claim are marked upon the ground as follows:  
Beginning at a wooden post

at a point in a N 52° 22' E direction 20 feet from  
the discovery shaft (at which this notice is posted), being in the center of the east

end line of said claim; thence S 37° 38' E, 300 feet to a wooden post  
being the southeast corner of said claim;

thence S 52° 22' W, 1476.22 feet to a wooden post being at the  
southwest corner of said claim; thence N 37° 38' W, 300 feet

to a wooden post at the center of the west end of this claim;

thence N 37° 38' W, 300 feet to a wooden post, being at the  
northwest corner of said claim; thence N 52° 22' E, 1476.22 feet

to a wooden post at the northeast corner of said claim;

thence S 37° 38' E, 300 feet to the place of beginning.

Dated and posted on the ground this 13th day of September, 1973

Kennecott Copper Corporation


Jimmie Lee Wood  
Witness

by: Joaquin May Pazaly  
Locator(s)

STATE OF ARIZONA  
COUNTY OF Ginal ss.

I hereby certify that the within instrument was filed and recorded at

request of Kennecott Copper Corp.



Witness my hand and official seal  
the day and year aforesaid.

WILLIAM S. TRUMAN  
County Recorder.

By: Eleanor Aguilar  
Deputy Recorder.

on SEP 14 1973 at

2:40 P. M, Docket

Page DOCKET 720 PAGE 600

475644

Indexed	Photostat Compared	Biotted
---------	-----------------------	---------

A MC 66892  
MAP FILED IN

RECEIVED  
B.L.M. AT STATE OFFICE  
SEP 3 11 00 AM '73

INDEXED

SUPPLEMENTAL INFORMATION FORM

(B.L.M. ORGANIC ACT)

The name of this claim is TEAPOT NO. 1, which  
is recorded in Docket 834 at page  
692 in the office of the Recorder  
of PINAL County, Arizona.

The latest amendment of the aforesaid claim is the \_\_\_\_\_  
claim and recorded in \_\_\_\_\_  
at page \_\_\_\_\_.

The current owner is KENNECOTT COPPER CORPORATION, % MINE  
ENGINEERING DEPARTMENT, whose address is Hayden, Arizona  
85235.

This is a LODE claim which was  
located on JULY 26 in the year  
of 1976.

This claim is situated in NE<sup>1</sup>  
of Section (s) 9, Township 3S,  
Range 13E, G. & S. R. B. & M.

RECEIVED  
BLM FIELD OFFICE  
PHOENIX, ARIZONA  
OCT 3 11 00 AM '78

A MC 67385

Notice of Mining Location  
LODE CLAIM

TO ALL WHOM IT MAY CONCERN:

This Mining Claim, the name of which is the Teapot No. 1  
Mining Claim, situate on land belonging to the United States of America, and in which there are valuable mineral deposits, was entered upon and located for the purpose of exploration and purchase by Kennecott Copper Corporation

By: John P. Witner  
(Locator must insert either "A Citizen of the United States," or "Who has declared his intention to become a Citizen of the United States.")  
the undersigned, on the 26 day of July, 1976

The length of this claim is 1,500 feet and I claim 1,475 feet in a westerly direction and 25 feet in an easterly direction from the center of the discovery shaft, at which this notice is posted, lengthwise of the claim together with 300 feet in width of the surface grounds, on each side of the center of said claim. The general course of the lode deposit and premises is from the East to the West

The claim is situated and located in the Mineral Creek Mining District, in Pinal county, in the State of Arizona, about ~~the~~ direction from the Northeast corner of this claim being common to the section corner common to Sections 3, 4, 9 & 10, T3S, R13E, G. & S.R.B. & M.

The surface boundaries of the claim are marked upon the ground as follows:  
Beginning at a wooden post

at a point in an easterly direction 25 feet from the discovery shaft (at which this notice is posted), being in the center of the East

end line of said claim; thence South, 300 feet to a wooden post, being the Southeast corner of said claim;

thence West, 1,500 feet to a wooden post being at the Southwest corner of said claim; thence North, 300 feet to a wooden post at the center of the West end of this claim;

thence North, 300 feet to a wooden post, being at the Northwest corner of said claim; thence East, 1,500 feet to a wooden post at the Northeast corner of said claim;

thence South, 300 feet to the place of beginning.

Dated and posted on the ground this 26 day of July, 1976.  
Clifford M. Rault Kennecott Copper Corporation


By: John P. Witner  
Witness Locator(s)

STATE OF ARIZONA  
COUNTY OF Pinal ss.

I hereby certify that the within instrument was filed and recorded at request of Kennecott Copper Corp.

DOCKET 834 PAGE 692  
on AUG 24 1976 at 2:40 P.

Page 2 of 2 Docket 545962 Fee 2.00 Cash



Witness my hand and official seal the day and year aforesaid.  
WILLIAM S. TRUMAN  
County Recorder.

By: Linda Garcia  
Deputy Recorder.

Indexed <b>INDEXED</b>	Photostat Compared <input checked="" type="checkbox"/>	Blotted <input checked="" type="checkbox"/>
---------------------------	--	--

A MC 66892  
MAP FILED IN

RECEIVED  
B.L.M. AZ STATE OFFICE  
OCT 3 10 00 AM '79

SUPPLEMENTAL INFORMATION FORM

(B.L.M. ORGANIC ACT)

The name of this claim is TEAPOT NO. 2, which  
 is recorded in Docket 834 at page  
693 in the office of the Recorder  
 of PINAL County, Arizona.

The latest amendment of the aforesaid claim is the \_\_\_\_\_  
 \_\_\_\_\_ claim and recorded in \_\_\_\_\_  
 \_\_\_\_\_ at page \_\_\_\_\_.

The current owner is KENNECOTT COPPER CORPORATION, % MINE  
 ENGINEERING DEPARTMENT, whose address is Hayden, Arizona  
 85235.

This is a LODE claim which was  
 located on JULY 26 in the year  
 of 1976.

This claim is situated in SE<sup>1</sup>  
 of Section (s) 4, Township 3S,  
 Range 13E, G. & S. R. B. & M.

RECEIVED  
 B.L.M. RECORDS OFFICE  
 PHOENIX, ARIZONA  
 OCT 3 10 00 AM '78



A MC 67386

### Notice of Mining Duration

#### LODE CLAIM

TO ALL WHOM IT MAY CONCERN:

This Mining Claim, the name of which is the Teapot No. 2  
Mining Claim, situate on land belonging to the United States of America, and in which there are valuable mineral deposits, was entered upon and located for the purpose of exploration and purchase by Kennecott Copper Corporation

By: John P. Witner  
(Locator must insert either "A Citizen of the United States," or "Who has declared his intention to become a Citizen of the United States.")  
the undersigned, on the 26 day of July, 1976

The length of this claim is 1,500 feet and 1 claim 1,475 feet in a westerly direction and 25 feet in an easterly direction from the center of the discovery shaft, at which this notice is posted, lengthwise of the claim together with 300 feet in width of the surface grounds, on each side of the center of said claim. The general course of the lode deposit and premises is from the East to the West

The claim is situated and located in the Mineral Creek Mining District, in Pinal county, in the State of Arizona, ~~shook~~  
~~XXXX~~ ~~direction from~~ the Southeast corner of this claim being common to the section corner common to Sections 3, 4, 9 & 10, T3S, R13E, G. & S.R.B. & M.

The surface boundaries of the claim are marked upon the ground as follows:  
Beginning at a wooden post  
at a point in a n easterly direction 25 feet from the discovery shaft (at which this notice is posted), being in the center of the East end line of said claim; thence South, 300 feet to a wooden post, being the Southeast corner of said claim; thence West, 1,500 feet to a wooden post being at the Southwest corner of said claim; thence North, 300 feet to a wooden post at the center of the West end of this claim; thence North, 300 feet to a wooden post, being at the Northwest corner of said claim; thence East, 1,500 feet to a wooden post at the Northeast corner of said claim; thence South, 300 feet to the place of beginning.

Dated and posted on the ground this 26 day of July, 1976.  
Clifford M. Paulk Kennecott Copper Corporation  
By: John P. Witner  
Witness Locator(s)

STATE OF ARIZONA }  
COUNTY OF Pinal } ss.

545963

Witness my hand and official seal the day and year aforesaid.

I hereby certify that the within instrument was filed and recorded at request of Kennecott Copper Corp.


WILLIAM S. TRUMAN  
County Recorder.

By Linda Garcia  
Deputy Recorder.

on AUG 24 1976 at

2:40 P.M., Docket

Page 834 PAGE 693



Indexed	Photostat Compared	Blotted
INDEXED	<input checked="" type="checkbox"/>	<input checked="" type="checkbox"/>

MAP FILED IN A MC 66892

RECEIVED  
BLM. AZ STATE OFFICE  
AUG 24 10 00 AM '76

SUPPLEMENTAL INFORMATION FORM

(B.L.M. ORGANIC ACT)

The name of this claim is TEAPOT NO. 3, which  
is recorded in Docket 834 at page  
694 in the office of the Recorder  
of PINAL County, Arizona.

The latest amendment of the aforesaid claim is the \_\_\_\_\_  
\_\_\_\_\_ claim and recorded in \_\_\_\_\_  
\_\_\_\_\_ at page \_\_\_\_\_.

The current owner is KENNECOTT COPPER CORPORATION, % MINE  
ENGINEERING DEPARTMENT, whose address is Hayden, Arizona  
85235.

This is a LODE claim which was  
located on JULY 26 in the year  
of 1976.

This claim is situated in SE<sup>1</sup>  
of Section (s) 4, Township 3S,  
Range 13E, G. & S. R. B. & M.

RECEIVED  
BLM. ARIZONA OFFICE  
PHOENIX, ARIZONA  
OCT 3 10 06 AM '79

AMC 67387

### Notice of Mining Location

#### LODE CLAIM

TO ALL WHOM IT MAY CONCERN:

This Mining Claim, the name of which is the Teapot No. 3 Mining Claim, situate on land belonging to the United States of America, and in which there are valuable mineral deposits, was entered upon and located for the purpose of exploration and purchase by Kennecott Copper Corporation

By: John P. Witner  
(Locator must insert either "A Citizen of the United States," or "Who has declared his intention to become a Citizen of the United States.")  
the undersigned, on the 26 day of July, 19 76

The length of this claim is 1,500 feet and 1 claim 1,475 feet in a westerly direction and 25 feet in a n easterly direction from the center of the discovery shaft, at which this notice is posted, lengthwise of the claim together with 300 feet in width of the surface grounds, on each side of the center of said claim. The general course of the lode deposit and premises is from the East to the West

The claim is situated and located in the Mineral Creek Mining District, in Pinal county, in the State of Arizona, about ~~xxxx~~ direction from the Southeast corner of this claim is about 600 feet North of the section corner common to Sections 3, 4, 9 & 10, T3S, R13E, G. & S.R.B. & M.

The surface boundaries of the claim are marked upon the ground as follows:  
Beginning at a wooden post  
at a point in a easterly direction 25 feet from the discovery shaft (at which this notice is posted), being in the center of the East end line of said claim; thence South, 300 feet to a wooden post, being the Southeast corner of said claim; thence West, 1,500 feet to a wooden post being at the Southwest corner of said claim; thence North, 300 feet to a wooden post at the center of the West end of this claim; thence North, 300 feet to a wooden post, being at the Northwest corner of said claim; thence East, 1,500 feet to a wooden post at the Northeast corner of said claim; thence South, 300 feet to the place of beginning.

Dated and posted on the ground this 26 day of July, 19 76  
Clifford M. Paulk Kennecott Copper Corporation  
Witness By: John P. Witner Locator(s)

MAP FILED AMC 66892

RECEIVED  
BLM-AZ-STATE OFFICE  
OCT 3 10 00 AM '79

STATE OF ARIZONA } ss. 545961


Witness my hand and official seal the day and year aforesaid.

I hereby certify that the within instrument was filed and recorded at request of Kennecott Copper Corp.

WILLIAM S. TRUMAN  
County Recorder.  
By Linda Garcia  
Deputy Recorder.

on AUG 24 1976 at

2:40 P. M, Docket



Indexed	Photostat	Blotted
<u>INDEXED</u>	Compared	

SUPPLEMENTAL INFORMATION FORM

(B.L.M. ORGANIC ACT)

The name of this claim is TEAPOT NO. 4, which is recorded in Docket 834 at page 695 in the office of the Recorder of PINAL County, Arizona.

The latest amendment of the aforesaid claim is the \_\_\_\_\_ claim and recorded in \_\_\_\_\_ at page \_\_\_\_\_.

The current owner is KENNECOTT COPPER CORPORATION, % MINE ENGINEERING DEPARTMENT, whose address is Hayden, Arizona 85235.

This is a LODE claim which was located on JULY 26 in the year of 1976.

This claim is situated in SE<sup>1</sup>/<sub>4</sub> of Section (s) 4, Township 3S, Range 13E, G. & S. R. B. & M.

RECORDED  
BLM. ADMIN. OFFICE  
PHOENIX, ARIZONA  
OCT 3 11 00 AM '79

### Notice of Mining Location LODE CLAIM

TO ALL WHOM IT MAY CONCERN:

This Mining Claim, the name of which is the Teapot No. 4  
Mining Claim, situate on land belonging to the United States of America, and in which there are valuable mineral deposits, was entered upon and located for the purpose of exploration and purchase by Kennecott Copper Corporation

By: John P. Witner  
(Locator must insert either "A Citizen of the United States," or "Who has declared his intention to become a Citizen of the United States.")  
the undersigned, on the 26 day of July, 1976

The length of this claim is 1,500 feet and I claim 1,475 feet in a westerly direction and 25 feet in an easterly direction from the center of the discovery shaft, at which this notice is posted, lengthwise of the claim together with 300 feet in width of the surface grounds, on each side of the center of said claim. The general course of the lode deposit and premises is from the East to the West

The claim is situated and located in the Mineral Creek Mining District, in Pinal county, in the State of Arizona, ~~from~~ from the Southeast corner of this claim is about 1,200 feet North of the section corner common to Section 3, 4, 9 & 10, T3S, R13E, G. & S.R.B. & M.

The surface boundaries of the claim are marked upon the ground as follows:  
Beginning at a wooden post  
at a point in an easterly direction 25 feet from the discovery shaft (at which this notice is posted), being in the center of the East end line of said claim; thence South, 300 feet to a wooden post, being the Southeast corner of said claim; thence West, 1,500 feet to a wooden post being at the Southwest corner of said claim; thence North, 300 feet to a wooden post at the center of the West end of this claim; thence North, 300 feet to a wooden post, being at the Northwest corner of said claim; thence East, 1,500 feet to a wooden post at the Northeast corner of said claim; thence South, 300 feet to the place of beginning.

Dated and posted on the ground this 26 day of July, 1976.  
Clifford M. Paulk Witness  
John P. Witner Locator(s)  
Kennecott Copper Corporation

MAP FILED IN A MC 66892

A MC 67388

RECEIVED  
P.L.M. AZ STATE OFFICE  
OCT 3 10 00 AM '79

STATE OF ARIZONA }  
COUNTY OF Pinal } ss.

545965

Witness my hand and official seal the day and year aforesaid.


WILLIAM S. TRUMAN

County Recorder.

I hereby certify that the within instrument was filed and recorded at request of Kennecott Copper Cop.

By Linda Garcia  
Deputy Recorder.

on AUG 24 1976 at 2:40 P.M., Docket



SUPPLEMENTAL INFORMATION FORM

(B.L.M. ORGANIC ACT)

The name of this claim is TEAPOT NO. 5, which  
 is recorded in Docket 834 at page  
696 in the office of the Recorder  
 of PINAL County, Arizona.

The latest amendment of the aforesaid claim is the \_\_\_\_\_  
 \_\_\_\_\_ claim and recorded in \_\_\_\_\_  
 \_\_\_\_\_ at page \_\_\_\_\_.

The current owner is KENNECOTT COPPER CORPORATION, % MINE  
 ENGINEERING DEPARTMENT, whose address is Hayden, Arizona  
 85235.

This is a LODE claim which was  
 located on JULY 26 in the year  
 of 1976.

This claim is situated in SE $\frac{1}{4}$   
 of Section (s) 4, Township 3S,  
 Range 13E, G. & S. R. B. & M.

RECEIVED  
 BLM FIELD OFFICE  
 PHOENIX, ARIZONA  
 OCT 3 10 00 AM '79

A MC 67389

### Notice of Mining Location

LODE CLAIM

TO ALL WHOM IT MAY CONCERN:

This Mining Claim, the name of which is the Teapot No. 5

Mining Claim, situate on land belonging to the United States of America, and in which there are valuable mineral deposits, was entered upon and located for the purpose of exploration and purchase by Kennecott Copper Corporation

By: John P. Witner

(Locator must insert either "A Citizen of the United States," or "Who has declared his intention to become a Citizen of the United States.")  
the undersigned, on the 26 day of July, 1976

The length of this claim is 1,500 feet and I claim 1,475 feet in a westerly direction and 25 feet in an easterly direction from the center of the discovery shaft, at which this notice is posted, lengthwise of the claim together with 300 feet in width of the surface grounds, on each side of the center of said claim. The general course of the lode deposit and premises is from the East to the West

The claim is situated and located in the Mineral Creek Mining District, in Pinal county, in the State of Arizona, ~~about~~ direction from the Southeast corner of this claim is about 1,800 feet North of the section corner common to Section 3, 4, 9 & 10, T3S, R13E, G. & S.R.B. & M.

The surface boundaries of the claim are marked upon the ground as follows:  
Beginning at a wooden post

at a point in a easterly direction 25 feet from the discovery shaft (at which this notice is posted), being in the center of the East

end line of said claim; thence South, 300 feet to a wooden post, being the Southeast corner of said claim;

thence West, 1,500 feet to a wooden post being at the Southwest corner of said claim; thence North, 300 feet

to a wooden post at the center of the West end of this claim; thence North, 300 feet to a wooden post, being at the

Northwest corner of said claim; thence East, 1,500 feet to a wooden post at the Northeast corner of said claim;

thence South, 300 feet to the place of beginning.

Dated and posted on the ground this 26 day of July, 1976.

Clifford M. Faulk

Kennecott Copper Corporation

By: John P. Witner

Witness

Locator(s)

STATE OF ARIZONA }  
COUNTY OF Pinal } ss.

545966

Witness my hand and official seal the day and year aforesaid.

WILLIAM S. TRUMAN

County Recorder.

I hereby certify that the within instrument was filed and recorded at


request of Kennecott Copper Corp

By Linda Garcia  
Deputy Recorder.

on AUG 24 1976

2:40 P. M., Docket

Page 834 DOCKET 834 PAGE 696



RECEIVED  
BLM. AZ STATE OFFICE  
OCT 3 11 00 AM '79

MAP FILED IN  
A MC 66892

SUPPLEMENTAL INFORMATION FORM

(B.L.M. ORGANIC ACT)

The name of this claim is TEAPOT NO. 6, which  
is recorded in Docket 834 at page  
697 in the office of the Recorder  
of PINAL County, Arizona.

The latest amendment of the aforesaid claim is the \_\_\_\_\_  
claim and recorded in \_\_\_\_\_  
at page \_\_\_\_\_.

The current owner is KENNECOTT COPPER CORPORATION, % MINE  
ENGINEERING DEPARTMENT, whose address is Hayden, Arizona  
85235.

This is a LODE claim which was  
located on JULY 27 in the year  
of 1976.

This claim is situated in SE<sup>1</sup> , NE<sup>1</sup>  
of Section (s) 4, Township 3S,  
Range 13E, G. & S. R. B. & M.

RECEIVED  
BLM. ADMIN. OFFICE  
PHOENIX, ARIZONA  
OCT 3 10 00 AM '79



A MC 67390

Notice of Mining Location  
LODE CLAIM

TO ALL WHOM IT MAY CONCERN:

This Mining Claim, the name of which is the Teapot No. 6 Mining Claim, situate on land belonging to the United States of America, and in which there are valuable mineral deposits, was entered upon and located for the purpose of exploration and purchase by Kennecott Copper Corporation

By: John P. Witner  
(Locator must insert either "A Citizen of the United States," or "Who has declared his intention to become a Citizen of the United States.")  
the undersigned, on the 27 day of July, 1976

The length of this claim is 1,500 feet and 1 claim 1,475 feet in a westerly direction and 25 feet in an easterly direction from the center of the discovery shaft, at which this notice is posted, lengthwise of the claim together with 300 feet in width of the surface grounds, on each side of the center of said claim. The general course of the lode deposit and premises is from the East to the West

The claim is situated and located in the Mineral Creek Mining District, in Pinal county, in the State of Arizona, about the Southeast corner of this claim is about 2,400 feet North of the section corner common to Section 3, 4, 9 & 10, T3S, R13E, G. & S.R.B. & M.

The surface boundaries of the claim are marked upon the ground as follows:  
Beginning at a wooden post

at a point in an easterly direction 25 feet from the discovery shaft (at which this notice is posted), being in the center of the East end line of said claim; thence South, 300 feet to a wooden post, being the Southeast corner of said claim; thence West, 1,500 feet to a wooden post being at the Southwest corner of said claim; thence North, 300 feet to a wooden post at the center of the West end of this claim; thence North, 300 feet to a wooden post, being at the Northwest corner of said claim; thence East, 1,500 feet to a wooden post at the Northeast corner of said claim; thence South, 300 feet to the place of beginning.

Dated and posted on the ground this 27 day of July, 1976  
Clifford M. Puck  
Witness  
Kennecott Copper Corporation  
By: John P. Witner  
Locator(s)

STATE OF ARIZONA  
COUNTY OF Pinal ss.

545367

I hereby certify that the within instrument was filed and recorded at request of Kennecott Copper Cop.

Witness my hand and official seal the day and year aforesaid.

WILLIAM S. TRUMAN

County Recorder.


By Linda Garcia  
Deputy Recorder.

on AUG 24 1976

2:40 P.M. Docket

Page

DOCKET 834 PAGE 697



INDEXED	Photostat Compared	Blotted

MAP FILED IN A MC 66899

RECEIVED  
B.L.M. AZ STATE OFFICE

SUPPLEMENTAL INFORMATION FORM

(B.L.M. ORGANIC ACT)

The name of this claim is TEAPOT NO. 7, which  
 is recorded in Docket 834 at page  
698 in the office of the Recorder  
 of PINAL County, Arizona.

The latest amendment of the aforesaid claim is the \_\_\_\_\_  
 \_\_\_\_\_ claim and recorded in \_\_\_\_\_  
 \_\_\_\_\_ at page \_\_\_\_\_.

The current owner is KENNECOTT COPPER CORPORATION, % MINE  
 ENGINEERING DEPARTMENT, whose address is Hayden, Arizona  
 85235.

This is a LODE claim which was  
 located on JULY 27 in the year  
 of 1976.

This claim is situated in NE<sup>1</sup>  
 of Section (s) 4, Township 3S,  
 Range 13E, G. & S. R. B. & M.

RECEIVED  
 B.L.M. ORGANIC OFFICE  
 PHOENIX, ARIZONA  
 OCT 3 10 00 AM '78

Notice of Mining Location  
LODE CLAIM

TO ALL WHOM IT MAY CONCERN:

This Mining Claim, the name of which is the Teapot No. 7

Mining Claim, situate on land belonging to the United States of America, and in which there are valuable mineral deposits, was entered upon and located for the purpose of exploration and purchase by Kennecott Copper Corporation

By: John P. Witner

(Locator must insert either "A Citizen of the United States," or "Who has declared his intention to become a Citizen of the United States.")  
the undersigned, on the 27 day of July, 1976

The length of this claim is 1,500 feet and 1 claim 1,475 feet in a westerly direction and 25 feet in an easterly direction from the center of the discovery shaft, at which this notice is posted, lengthwise of the claim together with 300 feet in width of the surface grounds, on each side of the center of said claim. The general course of the lode deposit and premises is from the East to the West

The claim is situated and located in the Mineral Creek Mining District, in Pinal county, in the State of Arizona, ~~XXXX~~  
in ~~xxxx~~ direction from the Southeast corner of this claim is about 3,000 feet North of the section corner common to Sections 3, 4, 9 & 10, T3S, R13E, G. & S.R.B. & M.

The surface boundaries of the claim are marked upon the ground as follows:

Beginning at a wooden post  
at a point in an easterly direction 25 feet from the discovery shaft (at which this notice is posted), being in the center of the East end line of said claim; thence South, 300 feet to a wooden post, being the Southeast corner of said claim; thence West, 1,500 feet to a wooden post being at the Southwest corner of said claim; thence North, 300 feet to a wooden post at the center of the West end of this claim; thence North, 300 feet to a wooden post, being at the Northwest corner of said claim; thence East, 1,500 feet to a wooden post at the Northeast corner of said claim; thence South, 300 feet to the place of beginning.

Dated and posted on the ground this 27 day of July, 1976

Clifford M. Rank

Kennecott Copper Corporation

By: John P. Witner

Witness

Locator(s)

STATE OF ARIZONA  
COUNTY OF Pinal ss.

545968

Witness my hand and official seal the day and year aforesaid.

WILLIAM S. TRUMAN

County Recorder.

I hereby certify that the within instrument was filed and recorded at

request of Kennecott Copper Corp.

By Linda Garcia  
Deputy Recorder.

on AUG 24 1976 at

2:40 P.M., Docket



Fee \$1.00  
200  
OFFICIAL SEAL  
PINAL COUNTY RECORDER  
FLORENCE ARIZONA

Indexed	Photostat	Blotted
INDEXED	Compared	✓

Page 834 PAGE 698  
DOCKET

MAP FILED IN MC 66892

A MC 67391

RECEIVED  
BLM AZ STATE OFFICE  
OCT 3 10 00 AM '79

SUPPLEMENTAL INFORMATION FORM

(B.L.M. ORGANIC ACT)

The name of this claim is TEAPOT NO. 8, which  
is recorded in Docket 834 at page  
699 in the office of the Recorder  
of PINAL County, Arizona.

The latest amendment of the aforesaid claim is the \_\_\_\_\_  
claim and recorded in \_\_\_\_\_  
at page \_\_\_\_\_.

The current owner is KENNECOTT COPPER CORPORATION, % MINE  
ENGINEERING DEPARTMENT, whose address is Hayden, Arizona  
85235.

This is a LODE claim which was  
located on JULY 27 in the year  
of 1976.

This claim is situated in NE<sup>1</sup>  
of Section (s) 4, Township 3S,  
Range 13E, G. & S. R. B. & M.

RECEIVED  
BLM. ARIZONA OFFICE  
PHOENIX, ARIZONA  
OCT 3 10 00 AM '79

Notice of Mining Location  
LODE CLAIM

TO ALL WHOM IT MAY CONCERN:

This Mining Claim, the name of which is the Teapot No. 8  
Mining Claim, situate on land belonging to the United States of America, and in which there are valuable mineral deposits, was entered upon and located for the purpose of exploration and purchase by Kennecott Copper Corporation

By: John P. Witner  
(Locator must insert either "A Citizen of the United States," or "Who has declared his intention to become a Citizen of the United States.")  
the undersigned, on the 27 day of July, 1976

The length of this claim is 1,500 feet and 1 claim 1,475 feet in a westerly direction and 25 feet in an easterly direction from the center of the discovery shaft, at which this notice is posted, lengthwise of the claim together with 300 feet in width of the surface grounds, on each side of the center of said claim. The general course of the lode deposit and premises is from the East to the West

The claim is situated and located in the Mineral Creek Mining District, in Pinal county, in the State of Arizona, ~~about~~ in the ~~direction from~~ the Southeast corner of this claim is about 3,600 feet North of the section corner common to Sections 3, 4, 9 & 10, T3S, R13E, G. & S.R.B. & M.

The surface boundaries of the claim are marked upon the ground as follows:

Beginning at a wooden post  
at a point in an easterly direction 25 feet from the discovery shaft (at which this notice is posted), being in the center of the East end line of said claim; thence South, 300 feet to a wooden post, being the Southeast corner of said claim; thence West, 1,500 feet to a wooden post being at the Southwest corner of said claim; thence North, 300 feet to a wooden post at the center of the West end of this claim; thence North, 300 feet to a wooden post, being at the Northwest corner of said claim; thence East, 1,500 feet to a wooden post at the Northeast corner of said claim; thence South, 300 feet to the place of beginning.

Dated and posted on the ground this 27 day of July, 1976  
Clifford M. Paulk Kennecott Copper Corporation  
By: John P. Witner  
Witness Locator(s)

STATE OF ARIZONA }  
COUNTY OF Pinal } ss.

545969

Witness my hand and official seal the day and year aforesaid.

I hereby certify that the within instrument was filed and recorded at request of Kennecott Copper Corp.

WILLIAM S. TRUMAN  
County Recorder.


By Linda Garcia  
Deputy Recorder.

on AUG 24 1976 at

2:40 P.M., Docket

Page

DOCKET 834 PAGE 699



Indexed	Photostat Compared	Blotted
INDEXED	<input checked="" type="checkbox"/>	<input checked="" type="checkbox"/>

MAP FILED IN MC 66892

A MC 67392

RECEIVED  
BLM. AZ STATE OFFICE

SUPPLEMENTAL INFORMATION FORM

(B.L.M. ORGANIC ACT)

The name of this claim is TEAPOT NO. 9, which  
 is recorded in Docket 834 at page  
700 in the office of the Recorder  
 of PINAL County, Arizona.

The latest amendment of the aforesaid claim is the \_\_\_\_\_  
 \_\_\_\_\_ claim and recorded in \_\_\_\_\_  
 \_\_\_\_\_ at page \_\_\_\_\_.

The current owner is KENNECOTT COPPER CORPORATION, % MINE  
 ENGINEERING DEPARTMENT, whose address is Hayden, Arizona  
 85235.

This is a LODE claim which was  
 located on JULY 27 in the year  
 of 1976.

This claim is situated in NE<sup>1</sup><sub>4</sub>  
 of Section (s) 4, Township 3S,  
 Range 13E, G. & S. R. B. & M.

RECEIVED  
 B.L.M. RECORDS OFFICE  
 PHOENIX, ARIZONA  
 OCT 3 10 00 AM '70

A MC 67393

### Notice of Mining Location

#### LODE CLAIM

TO ALL WHOM IT MAY CONCERN:

This Mining Claim, the name of which is the Teapot No. 9 Mining Claim, situate on land belonging to the United States of America, and in which there are valuable mineral deposits, was entered upon and located for the purpose of exploration and purchase by Kennecott Copper Corporation

By: John P. Witner

(Locator must insert either "A Citizen of the United States," or "Who has declared his intention to become a Citizen of the United States.") the undersigned, on the 27 day of July, 1976.

The length of this claim is 1,500 feet and I claim 1,475 feet in a westerly direction and 25 feet in an easterly direction from the center of the discovery shaft, at which this notice is posted, lengthwise of the claim together with 300 feet in width of the surface grounds, on each side of the center of said claim. The general course of the lode deposit and premises is from the East to the West.

The claim is situated and located in the Mineral Creek Mining District, in Pinal county, in the State of Arizona, ~~about~~ direction from the Southeast corner of this claim is about 4,200 feet North of the section corner common to Sections 3, 4, 9 & 10, T3S, R13E, G. & S.R.B. & M.

The surface boundaries of the claim are marked upon the ground as follows:  
Beginning at a wooden post

at a point in an easterly direction 25 feet from the discovery shaft (at which this notice is posted), being in the center of the East end line of said claim; thence South, 300 feet to a wooden post, being the Southeast corner of said claim; thence West, 1,500 feet to a wooden post being at the Southwest corner of said claim; thence North, 300 feet to a wooden post at the center of the West end of this claim; thence North, 300 feet to a wooden post, being at the Northwest corner of said claim; thence East, 1,500 feet to a wooden post at the Northeast corner of said claim; thence South, 300 feet to the place of beginning.

Dated and posted on the ground this 27 day of July, 1976.

Clifford M. Parck

Kennecott Copper Corporation

By: John P. Witner

Witness

Locator(s)

STATE OF ARIZONA }  
COUNTY OF Pinal } ss.

545970

Witness my hand and official seal the day and year aforesaid.

WILLIAM S. TRUMAN

County Recorder.

I hereby certify that the within instrument was filed and recorded at

request of Kennecott Copper Corp

By Linda Garcia  
Deputy Recorder.

on AUG 24 1976 at

2:40 p. M., Docket

Page 834 Docket 834 PAGE 700



Fee \$1.00  
OFFICIAL SEAL  
PINAL COUNTY RECORDER  
FLORENCE ARIZONA

Indexed	Photostat Compared	Flotted
INDEXED	<input checked="" type="checkbox"/>	<input checked="" type="checkbox"/>

MAP FILED IN A MC 66892

RECEIVED  
BLM-AZ STATE OFFICE  
NOV 3 10 00 AM '79

SUPPLEMENTAL INFORMATION FORM

(B.L.M. ORGANIC ACT)

The name of this claim is TEAPOT NO. 10, which  
 is recorded in Docket 834 at page  
701 in the office of the Recorder  
 of PINAL County, Arizona.

The latest amendment of the aforesaid claim is the \_\_\_\_\_  
 \_\_\_\_\_ claim and recorded in \_\_\_\_\_  
 \_\_\_\_\_ at page \_\_\_\_\_.

The current owner is KENNECOTT COPPER CORPORATION, % MINE  
 ENGINEERING DEPARTMENT, whose address is Hayden, Arizona  
 85235.

This is a LODE claim which was  
 located on JULY 27 in the year  
 of 1976.

This claim is situated in SE $\frac{1}{4}$  - NE $\frac{1}{4}$   
 of Section (s) 33 - 4, Township 2S - 3S,  
 Range 13E, G. & S. R. B. & M.

RECEIVED  
 BLM FIELD OFFICE  
 PHOENIX, ARIZONA  
 OCT 3 11 00 AM '78



Notice of Mining Location

LODE CLAIM

TO ALL WHOM IT MAY CONCERN:

This Mining Claim, the name of which is the Teapot No. 10 Mining Claim, situate on land belonging to the United States of America, and in which there are valuable mineral deposits, was entered upon and located for the purpose of exploration and purchase by Kennecott Copper Corporation

By: John P. Witner (Locator must insert either "A Citizen of the United States," or "Who has declared his intention to become a Citizen of the United States.") the undersigned, on the 27 day of July, 19 76

The length of this claim is 1,500 feet and I claim 1,475 feet in a westerly direction and 25 feet in an easterly direction from the center of the discovery shaft, at which this notice is posted, lengthwise of the claim together with 300 feet in width of the surface grounds, on each side of the center of said claim. The general course of the lode deposit and premises is from the East to the West

The claim is situated and located in the Mineral Creek Mining District, in Pinal county, in the State of Arizona, in a direction from the Southeast corner of this claim is about 4,800 feet North of the section corner common to Sections 3, 4, 9, & 10, T3S, R13E, G. & S.R.B. & M.

The surface boundaries of the claim are marked upon the ground as follows: Beginning at a wooden post at a point in an easterly direction 1,500 feet from the discovery shaft (at which this notice is posted), being in the center of the East end line of said claim; thence South, 300 feet to a wooden post, being the Southeast corner of said claim; thence West, 1,500 feet to a wooden post being at the Southwest corner of said claim; thence North, 300 feet to a wooden post at the center of the West end of this claim; thence North, 300 feet to a wooden post, being at the Northwest corner of said claim; thence East, 1,500 feet to a wooden post at the Northeast corner of said claim; thence South, 300 feet to the place of beginning.

Dated and posted on the ground this 27 day of July, 19 76 Clifford M. Hawk Kennecott Copper Corporation By: John P. Witner Witness Locator(s)

STATE OF ARIZONA, COUNTY OF Pinal ss.

I hereby certify that the within instrument was filed and recorded at request of Kennecott Copper Corp.

545971

Witness my hand and official seal the day and year aforesaid.

WILLIAM S. TRUMAN County Recorder.

By Linda Garcia Deputy Recorder.

on AUG 24 1976 at

2:40 P.M., Docket

Page




Table with 3 columns: Indexed, Photostat Compared, Blotted. Indexed is checked.

MAP FILED IN 66892

A MC 67394

RECEIVED B.E.M. AZ STATE OFFICE Oct 3 10 00 AM '79

SUPPLEMENTAL INFORMATION FORM

(B.L.M. ORGANIC ACT)

The name of this claim is RED HILLS NO. 1, which  
 is recorded in Docket 129 at page  
129 in the office of the Recorder  
 of PINAL County, Arizona.

The latest amendment of the aforesaid claim is the \_\_\_\_\_  
RED HILLS NO. 1 claim and recorded in \_\_\_\_\_  
Docket 152 at page 393.

The current owner is KENNECOTT COPPER CORPORATION, % MINE  
 ENGINEERING DEPARTMENT, whose address is Hayden, Arizona  
 85235.

This is a LODE claim which was  
 located on MAY 4 in the year  
 of 1955.

This claim is situated in NW<sup>1</sup>/<sub>4</sub>, NE<sup>1</sup>/<sub>4</sub>  
 of Section (s) 10, Township 3S,  
 Range 13E, G. & S. R. B. & M.

RECEIVED  
 BLM, AZ STATE OFFICE  
 OCT 3 12 00 AM '79  
 PHOENIX, ARIZONA

STATE OF ARIZONA, Co.      Pinal; No. 138320 } ss. C. Hoyt  
 I do hereby certify that the within instrument was filed and recorded at request of Yo. Kennecott Copper Corp. on MAY 11 1956 at 9 M., Docket 152 PAGE 393  
 Page Ray, Records of Pinal County, Arizona.  
 WITNESS my hand and official seal the day and year first above written.  
 SOPHIE M. SMITH, County Recorder  
 By Cashy City, Deputy.

INDEXED COMPARED AMENDED DOCKET 152 PAGE 393

# Notice of Mining Location

LODE CLAIM

TO ALL WHOM IT MAY CONCERN:

This Mining Claim, the name of which is the Red Hills No. 1 Mining Claim, situate on lands belonging to the United States of America, and in which there are valuable mineral deposits, was entered upon and located for the purpose of exploration and purchase by C. Leroy Hoyt, a citizen of the United States, and subsequently deeded by him to Kennecott Copper Corporation

(Locator must insert either "a citizen of the United States" or "who has declared his intention of becoming a citizen of the United States.")  
~~XXXXXXXXXX~~ on the 4th day of May, 1955  
 The length of this claim is fifteen hundred (1500) feet,  
 and we claim fourteen hundred sixty (1460) feet,  
 in a n easterly direction and forty (40)  
feet in a westerly direction from  
 the center of the discovery shaft, at which this notice is posted, lengthwise of the claim, together with three hundred (300) feet in width of the surface grounds, on each side of the center of said claim. The general course of the lode deposit and premises is from the east to the west  
 The claim is situated and located in the Mineral Creek Mining District, in Pinal County, in the State of Arizona, about ~~XXXXXX~~  
~~XXXXXX~~  
 in a section 10, Twp. 3 S. R. 13 E., directly north of Venus, and Mineral Zone patented mining claims.

The surface boundaries of the claim are marked upon the ground as follows: Beginning at a 4" by 4" wood post on the boundary between lots 1 and 3 in section 10 T. 3 S. R 13 E, fifteen hundred feet south of the north boundary thereof.

at a point in a n easterly direction fourteen hundred sixty (1460) feet from the discovery shaft (at which this notice is posted), being in the center of the east end line of said claim; thence S. 0°-1' E. 300 feet to a 4" by 4" wood post being the southeast corner of said claim; thence N. 89°-53' W. 1500 feet to a 4" by 4" wood post being at the southwest corner of said claim; thence N. 0°-1' W. 300 feet to a 4" by 4" wood post at the center of the west end of said claim; thence N. 0°-1' W. 300 feet to a 4" by 4" wood post being at the northwest corner of said claim; thence S 89°-53' E. 1500 feet to a 4" by 4" wood post at the northeast corner of said claim; thence S. 0°-1' E. 300 feet to the place of beginning.

All done under the provisions of the laws of the United States, and the State of Arizona. This is an amended Location Notice of the Red Hills No. 1 Mining Claim to include all unpatented ground within its boundaries, and which claim was located ~~XXXXXX~~ by C. Leroy Hoyt on May 4th, 1955, and amended

on the 13th day of June, 1955, and recorded in Book Docket 132 of Record of Mines, at page 174, in the office of the County Recorder of the aforesaid County of Pinal to which reference is hereby made, and this amended Location Notice is made and posted to correct errors in the description in the said original Location Notice  
 Dated and posted on the grounds this 11th day of May, 1956

Witness: Louis A. Sanchez Kennecott Copper Corporation  
George M. Tucker By A. B. Morris  
 Agent

RECEIVED OFFICE  
 ALM. & S. L. DE WIT  
 PHOENIX, ARIZONA  
 OCT 3 1 06 PM '56

A MC 67395

**Notice of Mining Location**  
**LODE CLAIM**

TO ALL WHOM IT MAY CONCERN:

This Mining Claim, the name of which is the Red Hills No. 1 Mining Claim, situate on lands belonging to the United States of America, and in which there are valuable mineral deposits, was entered upon and located for the purpose of exploration and purchase by C. Leroy Hoyt a citizen of the United States

(Locator must insert either "a citizen of the United States," or "who has declared his intention to become a citizen of the United States.")  
the undersigned, on the fourth day of May, 1955

The length of this claim is fifteen hundred (1500) feet, and I claim thirteen hundred seventeen (1317) feet, in a westerly direction, and one hundred eighty three (183) feet in a easterly direction, from the center of the discovery shaft, at which this notice is posted, lengthwise of the claim, together with three hundred (300) feet in width of the surface grounds, on each side of the center of said claim. The general course of the lode deposit and premises is from the east to the west.

The claim is situated and located in the Mineral Creek Mining District, in Pinal County, in the State of Arizona, ~~about~~  
~~xxx~~ ~~direction from~~  
in section 10, Twp. 3 S. R. 13 E., directly north of Venus, and Mineral Zone patented mining claims.

The surface boundaries of the claim are marked upon the ground as follows: Beginning at a 4" by 4" wood post on the boundary between lots 183 in section 10 T. 3 S., R 13 E, fifteen hundred feet south of the north boundary thereof. at a point in a easterly direction one hundred eighty-three (183) feet from the discovery shaft (at which this notice is posted), being in the center of the east end line of said claim; thence S. 0°-1' E. 300 feet to a 4" by 4" wood post, being the southeast corner of said claim; thence N. 89°-53' W. 1500 feet to a 4" by 4" wood post, being at the southwest corner of said claim; thence N. 0°-1' W. 300 feet to a 4" by 4" wood post at the center of the west end of said claim; thence N. 0°-1' W. 300 feet to a 4" by 4" wood post being at the northwest corner of said claim; thence S. 89°-53' E. 1500 feet to a 4" by 4" wood post at the northeast corner of said claim; thence S. 0°-1' E. 300 feet to the place of beginning.

Dated and posted on the grounds this fourth day of May, 1955

C. Leroy Hoyt

MAP FILED IN MC 66892

A MC 67395

RECEIVED  
BLM. AZ STATE OFFICE

SUPPLEMENTAL INFORMATION FORM

(B.L.M. ORGANIC ACT)

The name of this claim is RED HILLS NO. 2, which  
 is recorded in Docket 129 at page  
130 in the office of the Recorder  
 of PINAL County, Arizona.

The latest amendment of the aforesaid claim is the \_\_\_\_\_  
RED HILLS NO. 2 claim and recorded in \_\_\_\_\_  
Docket 152 at page 394.

The current owner is KENNECOTT COPPER CORPORATION, % MINE  
 ENGINEERING DEPARTMENT, whose address is Hayden, Arizona  
 85235.

This is a LODE claim which was  
 located on MAY 4 in the year  
 of 1955.

This claim is situated in NW<sup>1</sup>/<sub>4</sub>, NE<sup>1</sup>/<sub>4</sub>  
 of Section (s) 10, Township 3S,  
 Range 13E, G. & S. R. B. & M.

RECEIVED  
 BUREAU OF LANDS OFFICE  
 DENVER, COLORADO  
 JUN 3 1955

SOPHIE M. SMITH, County Recorder  
By *Casady* Deputy.

DOCKET 152 PAGE 394 INDEXED COMPARED  
AMENDED

# Notice of Mining Location

## LODE CLAIM

TO ALL WHOM IT MAY CONCERN:

This Mining Claim, the name of which is the Red Hills No. 2  
Mining Claim, situate on lands belonging to the United States of America, and in which there  
are valuable mineral deposits, was entered upon and located for the purpose of exploration  
and purchase by C. LEROY HOYT, a citizen of the United States, and  
subsequently deeded by him to KENNECOTT COPPER CORPORATION

(Locator must insert either "a citizen of the United States" or "who has declared his intention of becoming a citizen of the United States.")

~~XXXXXXXXXXXX~~ on the 4th day of May, 1955.

The length of this claim is fifteen hundred (1500) feet,  
and we claim fourteen hundred sixty (1460) feet,  
in an easterly direction and forty (40)  
feet in a westerly direction from  
the center of the discovery shaft, at which this notice is posted, lengthwise of the claim, to-  
gether with three hundred (300) feet in width of the surface grounds, on each side of  
the center of said claim. The general course of the lode deposit and premises is from the  
east to the west.

The claim is situated and located in the Mineral Creek Mining District, in  
Pinal County, in the State of Arizona, ~~XXXX~~

~~XXXX~~  
~~XXXXXXXXXXXX~~  
in Lot 1 and the NE 1/4 of the NW 1/4 of Section 10 T. 3 S.; R. 13 E

The surface boundaries of the claim are marked upon the ground as follows: Beginning  
at a 4" by 4" wood post on the boundary between Lot 1 and the NE 1/4 of  
the NE 1/4 of Section 10 T. 3 S., R. 13 E., nine hundred feet south of the  
north boundary thereof,

at a point in a easterly direction fourteen hundred sixty (1460)  
feet from the discovery shaft (at which this notice is posted), being in the center of the east  
end line of said claim; thence S. 0° -1' E. 300 feet to a 4" by 4"  
wood post, being the southeast corner of said claim; thence  
N. 89° -53' W. 1500 feet to a 4" by 4" wood post being at the  
southwest corner of said claim; thence N. 0° -1' W. 300 feet  
to a 4" by 4" wood post at the center of the west end of said claim;  
thence N. 0° -1' W. 300 feet to a 4" by 4" wood post being at the  
northwest corner of said claim; thence S. 89° -53' E 1500 feet  
to a 4" by 4" wood post at the northeast corner of said claim;  
thence S. 0° -1' E. 300 feet to the place of beginning.

All done under the provisions of the laws of the United States, and the State of Arizona.

This is an amended Location Notice of the Red Hills No. 2 Mining Claim to  
~~XXXXXX~~ include all unpatented ground within its boundaries  
which claim was located by C. Leroy Hoyt on May 4th, 1955,  
and amended on the 13th

June, 1955 and recorded in ~~XXXX~~ Docket 132 ~~XXXXXXXXXXXX~~  
of Record of Mines, at  
page 175, in the office of the County Recorder of the aforesaid County of Pinal  
to which reference is hereby made, and this amended Location Notice is made and posted to  
correct errors in the description in the said original Location Notice

Dated and posted on the grounds this 11th day of May, 1956.

Witness Louis R. Shuchey KENNECOTT COPPER CORPORATION  
George W. Hucker By W. Morrow  
Agent

A MC 67396

RECORDS OFFICE  
COP 3 15-00 10 73

DOCKET 129 PAGE 130

# Notice of Mining Location

LODE CLAIM

TO ALL WHOM IT MAY CONCERN:

This Mining Claim, the name of which is the Red Hills No. 2  
Mining Claim, situate on lands belonging to the United States of America, and in which there are valu-  
able mineral deposits, was entered upon and located for the purpose of exploration and purchase by  
*C. Leroy Hoyt* a citizen of the United States.

(Locator must insert either "a citizen of the United States," or "who has declared his intention to become a citizen of the United States.")  
the undersigned, on the 4th day of May, 1955.

The length of this claim is fifteen hundred (1500) feet,  
and I claim thirteen hundred seventeen (1317) feet,  
in a westerly direction, and one hundred eighty-  
three (183) feet in a easterly direction, from  
the center of the discovery shaft, at which this notice is posted, lengthwise of the claim, together with  
three hundred (300) feet in width of the surface grounds, on each side  
of the center of said claim. The general course of the lode deposit and premises is from the  
east to the west.

The claim is situated and located in the Mineral Creek Mining District, in  
Pinal County, in the State of Arizona, about

~~XXX~~ ~~direction from~~  
in Lot 1 and the NE 1/4 of the NW 1/4 of Section 10 T. 3 S.; R. 13 E.

The surface boundaries of the claim are marked upon the ground as follows: Beginning at  
a 4" by 4" wood post on the boundary between lots 1 and 2 in Section  
10 T. 3 S., R. 13 E., nine hundred feet south of the north boundary  
thereof,

at a point in an easterly direction one hundred eighty-three feet  
from the discovery shaft (at which this notice is posted), being in the center of the east (183)  
end line of said claim; thence S. 0°-1' E. 300 feet to a 4" by 4" wood  
post, being the southeast corner of said claim; thence  
N. 89°-53' W. 1500 feet to a 4" by 4" wood post, being at the  
southwest corner of said claim; thence N. 0°-1' W. 300 feet  
to a 4" by 4" wood post at the center of the west end of said claim;  
thence N. 0°-1' W. 300 feet to a 4" by 4" wood post being at the  
northwest corner of said claim; thence S. 89°-53' W. 1500 feet  
to a 4" by 4" wood post at the northeast corner of said claim;  
thence S. 0°-1' E. 300 feet to the place of beginning.

Dated and posted on the grounds this fourth day of May, 1955.

*C. Leroy Hoyt*

MAP FILED INC 66892

A MC 67396

RECEIVED  
BLM. AZ STATE OFFICE  
JUN 15 1955

SUPPLEMENTAL INFORMATION FORM

(B.L.M. ORGANIC ACT)

The name of this claim is RED HILLS NO. 3, which  
is recorded in Docket 129 at page  
131 in the office of the Recorder  
of PINAL County, Arizona.

The latest amendment of the aforesaid claim is the \_\_\_\_\_  
RED HILLS NO. 3 claim and recorded in \_\_\_\_\_  
Docket 152 at page 395.


The current owner is KENNECOTT COPPER CORPORATION, % MINE  
ENGINEERING DEPARTMENT, whose address is Hayden, Arizona  
85235.

This is a LODE claim which was  
located on MAY 4 in the year  
of 1955.

This claim is situated in NW<sup>1</sup>, NE<sup>1</sup>  
of Section (s) 10, Township 3S,  
Range 13E, G. & S. R. B. & M.

RECORDED & INDEXED  
BLM RECORDER'S OFFICE  
PHOENIX, ARIZONA  
OCT 3 12 00 AM '79





WITNESS my hand and official seal the day and year first above written.  
SOPHIE M. SMITH, County Recorder,  
By Cecily A. O'Leary, Deputy.

DOCKET 152 PAGE 395

# Notice of Mining Location

## LODE CLAIM

### TO ALL WHOM IT MAY CONCERN:

This Mining Claim, the name of which is the Red Hills No. 3  
Mining Claim, situate on lands belonging to the United States of America, and in which there  
are valuable mineral deposits, was entered upon and located for the purpose of exploration  
and purchase by C. Leroy Hoyt, a citizen of the United States, and  
subsequently deeded by him to Kennecott Copper Corporation

(Locator must insert either "a citizen of the United States" or "who has declared his intention of becoming a citizen of the United States.")  
I, the undersigned, on the 4th day of May, 19 55.  
The length of this claim is fifteen hundred (1500) feet,  
and we claim fourteen hundred sixty (1460) feet,  
in a n. easterly direction and forty (40)  
feet in a westerly direction from  
the center of the discovery shaft, at which this notice is posted, lengthwise of the claim, to-  
gether with three hundred (300) feet in width of the surface grounds, on each side of  
the center of said claim. The general course of the lode deposit and premises is from the  
east to the west

The claim is situated and located in the Mineral Creek Mining District, in  
Pinal County, in the State of Arizona, ~~BOOK~~  
~~XXXX~~ ~~XXXXXXXXXXXX~~  
in Lot 1 and the NE 1/4 of the NW 1/4 of Section 10 T. 3 S., R. 13 E.

The surface boundaries of the claim are marked upon the ground as follows: Beginning  
at a 4" by 4" wood post on the boundary between Lot 1 and the NE 1/4  
of the NE 1/4 of Section 10 T. 3 S., R. 13 E. three hundred feet  
south of the north boundary thereof  
at a point in a n. easterly direction fourteen hundred sixty (1460) feet from  
the discovery shaft (at which this notice is posted), being in the center of the east  
end line of said claim; thence S. 0°-1' E. 300 feet to a 4" by 4" wood  
post, being the southeast corner of said claim; thence  
N. 89°-53' W. 1500 feet to a 4" by 4" wood post being at the  
southwest corner of said claim; thence N. 0°-1' W. 300 feet  
to a 4" by 4" wood post at the center of the west end of said claim;  
thence N. 0°-1' W. 300 feet to a 4" by 4" wood post being at the  
northwest corner of said claim; thence S. 89°-53' E. 1500 feet  
to a 4" by 4" wood post at the northeast corner of said claim;  
thence S. 0°-1' E. 300 feet to the place of beginning.

All done under the provisions of the laws of the United States, and the State of Arizona.  
This is an amended Location Notice of the Red Hills No. 3 Mining Claim to include  
all unpatented ground within its boundaries and which claim was located  
by C. Leroy Hoyt on May 4, 1955

and amended on the 13th day of  
June, 19 55, and recorded in Book 132 of Record of Mines, at  
page 176, in the office of the County Recorder of the aforesaid County of Pinal  
to which reference is hereby made, and this amended Location Notice is made and posted to  
correct errors in the description in the said original Location Notice

Dated and posted on the grounds this 11th day of May, 19 56

Witness: Luigi Stucky Kennecott Copper Corporation  
George Motcher By A. P. Morris  
Agent

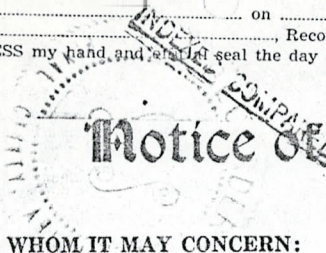
A MC 67397

RECORDING OFFICE

STATE OF ARIZONA, )  
 I do hereby certify )  
 on JUN 13 1955 )  
 at 3:30 P.M., Docket )  
 Records of Pinal County, Arizona. )  
 WITNESS my hand and seal the day and year first above written. )  
 SOPHIE M. SMITH, County Recorder, )  
 By *Cleora Lopez*, Deputy. )

124071

BOOK 129 PAGE 131  
 INDEXED & COMPALED  
 129 PAGE 131



# Notice of Mining Location

## LODE CLAIM

TO ALL WHOM IT MAY CONCERN:

This Mining Claim, the name of which is the Red Hills No. 3  
 Mining Claim, situate on lands belonging to the United States of America, and in which there are valu-  
 able mineral deposits, was entered upon and located for the purpose of exploration and purchase by  
C Leroy Hoyt a citizen of the United States.

(Locator must insert either "a citizen of the United States," or "who has declared his intention to become a citizen of the United States.")  
 the undersigned, on the 4th day of May, 1955.

The length of this claim is fifteen hundred (1500) feet,  
 and I claim thirteen hundred seventeen (1317) feet,  
 in a westerly direction, and one hundred eighty-  
three (183) feet in a easterly direction, from  
 the center of the discovery shaft, at which this notice is posted, lengthwise of the claim, together with  
three hundred (300) feet in width of the surface grounds, on each side  
 of the center of said claim. The general course of the lode deposit and premises is from the  
east to the west.

The claim is situated and located in the Mineral Creek Mining District, in  
Pinal County, in the State of Arizona, ~~XXXX~~  
~~XXXX~~ ~~XXXXXXXXXXXX~~  
 in Lot 1 and the NE 1/4 of the NW 1/4 of Section 10 T. 3 S., R. 13 E.

The surface boundaries of the claim are marked upon the ground as follows: Beginning at  
 a 4" by 4" wood post-the boundary between lots 1 & A in Section 10 T. 3 S.,  
R. 13 E. three hundred feet south of the north boundary thereof  
 at a point in a easterly direction one hundred eighty-three (183) feet from  
 the discovery shaft (at which this notice is posted), being in the center of the east  
 end line of said claim; thence S. 0°-1' E. 300 feet to a 4" by 4" wood  
post, being the southeast corner of said claim; thence  
N. 89°-53' W. 1500 feet to a 4" by 4" wood post being at the  
southwest corner of said claim; thence N. 0°-1' W. 300 feet  
 to a 4" by 4" wood post at the center of the west end of said claim;  
 thence N. 0°-1' W. 300 feet to a 4" by 4" wood post being at the  
northwest corner of said claim; thence S. 89°-53' W. 1500 feet  
 to a 4" by 4" wood post at the northeast corner of said claim;  
 thence S. 0°-1' E. 300 feet to the place of beginning.

Dated and posted on the grounds this 4th day of May, 1955.  
C Leroy Hoyt

A MC 66892  
MAP FILED IN

A MC 67397

RECEIVED  
BLM. AZ STATE OFFICE  
OCT 3 10 00 AM '79

SUPPLEMENTAL INFORMATION FORM

(B.L.M. ORGANIC ACT)

The name of this claim is RED HILLS NO. 4, which  
 is recorded in Docket 129 at page  
132 in the office of the Recorder  
 of PINAL County, Arizona.

The latest amendment of the aforesaid claim is the \_\_\_\_\_  
RED HILLS NO. 4 claim and recorded in \_\_\_\_\_  
Docket 491 at page 46.

The current owner is KENNECOTT COPPER CORPORATION, % MINE  
 ENGINEERING DEPARTMENT, whose address is Hayden, Arizona  
 85235.

This is a LODE claim which was  
 located on MAY 4 in the year  
 of 1955.

This claim is situated in SW<sup>1</sup>/<sub>4</sub>, SE<sup>1</sup>/<sub>4</sub>  
 of Section (s) 3, Township 3S,  
 Range 13E, G. & S. R. B. & M.

RECEIVED  
 BLM, ARIZONA OFFICE  
 PHOENIX, ARIZONA  
 OCT 3 10 00 AM '79

A MC 67398

AMENDED

# Notice of Mining Location

## LODE CLAIM

**TO ALL WHOM IT MAY CONCERN:**

This Mining Claim, the name of which is the Red Hills No. 4  
 Mining Claim, situate on lands belonging to the United States of America, and in which there  
 are valuable mineral deposits, was entered upon and located for the purpose of exploration  
 and purchase by C. Leroy Hoyt, a citizen of the United States, and subsequently  
deeded by him to Kennecott Copper Corporation

(Locator must insert either "a citizen of the United States" or "who has declared his intention of becoming a citizen of the United States.")  
 the undersigned, on the 4th day of May, 1955  
 The length of this claim is 1500 feet,  
 and we claim 1390 feet,  
 in a westerly direction and  
110 feet in a easterly direction from  
 the center of the discovery shaft, at which this notice is posted, lengthwise of the claim, to-  
 gether with 300 feet in width of the surface grounds, on each side of  
 the center of said claim. The general course of the lode deposit and premises is from the  
east to the west  
 The claim is situated and located in the Mineral Creek Mining District, in  
Pinal County, in the State of Arizona, about  
~~in~~ directions from  
in the SW 1/4 of the SE 1/4 and the SE 1/4 of the SW 1/4 of Section 3, T3S,  
R13E, G & S, R.B. & M.

The surface boundaries of the claim are marked upon the ground as follows: Beginning  
 at a 4" x 4" wooden post 1490 feet west of the east boundary and 300 feet  
north of the south boundary of Section 3, T3S, R13E, G. & S, R.B. & M.  
at a point in a easterly direction 110 feet from  
the discovery shaft (at which this notice is posted), being in the center of the east  
end line of said claim; thence S1°-42'W, 300.1 feet to a 4" x 4" wooden  
post, being the southeast corner of said claim; thence  
N89°-53'W, 1500 feet to a 4" x 4" wooden post, being at the  
southwest corner of said claim; thence N1°-42'E, 300.1 feet  
to a 4" x 4" wooden post at the center of the west end of said claim;  
thence N1°-42'E, 300.1 feet to a 4" x 4" wooden post being at the  
northwest corner of said claim; thence S89°-53'E, 1500 feet  
to a 4" x 4" wooden post at the northeast corner of said claim;  
thence S1°-42'W, 300.1 feet to the place of beginning.

All done under the provisions of the laws of the United States, and the State of Arizona.  
 This is an amended Location Notice of the Red Hills No. 4  
 Mining Claim, located by C. Leroy Hoyt  
 on the 4th day of  
May, 1955, and recorded in Book Docket 129 of Records of Miner, at  
 page 132, in the office of the County Recorder of the aforesaid County of Pinal  
 to which reference is hereby made, and this amended Location Notice is made and posted to  
 correct errors in the description in the said original Location Notice Red Hills No. 4  
 Dated and posted on the grounds this 15th day of February, 1967

Witness: Marshall Dale  
James W. Loan  
 Kennecott Copper Corporation  
 By [Signature]  
 Agent

CLAIM REGISTERED OFFICE

STATE OF ARIZONA, Co. \_\_\_\_\_ Pinal; No. 124072 ) ss. Leroy Hoyt  
 I do hereby certify that with instrument was filed and recorded at request  
 on JUN 15 1955 at 3:30 P.M., Docket 129 PAGE 132  
 Page \_\_\_\_\_ Records of Pinal County, Arizona.  
 WITNESS my hand and official seal the day and year first above written.  
 SOPHIE M. SMITH, County Recorder,  
 By Clemon Lopez, Deputy.

DOCKET 129 PAGE 132

**Notice of Mining Location**  
 LODE CLAIM

TO ALL WHOM IT MAY CONCERN:

This Mining Claim, the name of which is the Red Hills No. 4  
 Mining Claim, situate on lands belonging to the United States of America, and in which there are valuable mineral deposits, was entered upon and located for the purpose of exploration and purchase by Leroy Hoyt a citizen of the United States

(Locator must insert either "a citizen of the United States," or "who has declared his intention to become a citizen of the United States.")  
 the undersigned, on the 4th day of May, 1955.

The length of this claim is fifteen hundred (1500) feet, and I claim fourteen hundred (1400) feet, in a westerly direction, and one hundred (100) feet in a easterly direction, from the center of the discovery shaft, at which this notice is posted, lengthwise of the claim, together with three hundred (300) feet in width of the surface grounds, on each side of the center of said claim. The general course of the lode deposit and premises is from the east to the west

The claim is situated and located in the Mineral Creek Mining District, in Pinal County, in the State of Arizona, ~~about~~  
~~in the SW 1/4 of the SE 1/4 and the SE 1/4 of the SW 1/4 in Section 3 T 3 S, R 13 E~~

The surface boundaries of the claim are marked upon the ground as follows: Beginning at a 4" by 4" wood post 1500 feet west of the east boundary and 300 feet north of the south boundary of Section 3, T 3 S, R 13 E at a point in a easterly direction one hundred (100) feet from the discovery shaft (at which this notice is posted), being in the center of the east end line of said claim; thence S 0°-9' E 300 feet to a 4" by 4" wood post, being the southeast corner of said claim; thence N 89°-53' W. 1500 feet to a 4" by 4" wood post, being at the southwest corner of said claim; thence 0°-9' W 300 feet to a 4" by 4" wood post at the center of the ~~XXXXXXXX~~ west end of said claim; thence N 0°-9' W 300 feet to a 4" by 4" wood post being at the northwest corner of said claim; thence S 89°-53' W 1500 feet to 4" by 4" wood post at the northeast corner of said claim; thence S 0°-9' E 300 feet to the place of beginning.

Dated and posted on the grounds this 4th day of May, 1955.

Leroy Hoyt

A MC 66892  
MAP FILED IN

A MC 67398

RECEIVED  
B.L.M. AZ STATE OFFICE

SUPPLEMENTAL INFORMATION FORM

(B.L.M. ORGANIC ACT)

The name of this claim is RED HILLS NO. 5, which  
is recorded in Docket 129 at page  
133 in the office of the Recorder  
of PINAL County, Arizona.

The latest amendment of the aforesaid claim is the \_\_\_\_\_  
RED HILLS NO. 5 claim and recorded in \_\_\_\_\_  
Docket 491 at page 47.

The current owner is KENNECOTT COPPER CORPORATION, % MINE  
ENGINEERING DEPARTMENT, whose address is Hayden, Arizona  
85235.

This is a LODE claim which was  
located on MAY 4 in the year  
of 1955.

This claim is situated in SE<sup>1</sup>  
of Section (s) 3, Township 3S,  
Range 13E, G. & S. R. B. & M.

RECEIVED  
BLM FIELD OFFICE  
PHOENIX, ARIZONA  
OCT 3 10 00 AM '78

STATE OF ARIZONA, of Pinal; No. 337158 } ss.  
 I do hereby certify that this instrument was filed and recorded at request of Kennecott Copper Corp.  
 on FEB 15 1967 at 11:1 A.M. Docket 491 PAGE 47  
 Page 47 Records of Pinal County, Arizona.  
 WITNESS my hand and official seal the day and year first above written.  
 By SOPHIE SMITH, County Recorder, Deputy.

AMENDED

# Notice of Mining Location

## LODE CLAIM

TO ALL WHOM IT MAY CONCERN:

This Mining Claim, the name of which is the Red Hills No. 5 Mining Claim, situate on lands belonging to the United States of America, and in which there are valuable mineral deposits, was entered upon and located for the purpose of exploration and purchase by C. Leroy Hoyt, a citizen of the United States, and subsequently deeded by him to Kennecott Copper Corporation

(Locator must insert either "a citizen of the United States" or "who has declared his intention of becoming a citizen of the United States.")

the undersigned, on the 4th day of May, 1955

The length of this claim is 1500 feet, and we claim 90 feet, in a westerly direction and 1410 feet in a easterly direction from

the center of the discovery shaft, at which this notice is posted, lengthwise of the claim, together with 300 feet in width of the surface grounds, on each side of the center of said claim. The general course of the lode deposit and premises is from the east to the west

The claim is situated and located in the Mineral Creek Mining District, in Pinal County, in the State of Arizona, ~~18888~~

in the south 1/2 of the SE 1/4 of Section 3, T3S, R13E, G. & S.R.B. & M.

The surface boundaries of the claim are marked upon the ground as follows: Beginning at a 4" x 4" wooden post 1490 feet west of the east boundary and 300 feet north of the south boundary of Section 3, T3S, R13E, G. & S.R.B. & M.

at a point in a westerly direction 90 feet from the discovery shaft (at which this notice is posted), being in the center of the west end line of said claim; thence N10-42'E, 300.1 feet to a 4" x 4" wooden post, being the northwest corner of said claim; thence S89-53'E, 1500 feet to a 4" x 4" wooden post, being at the northeast corner of said claim; thence S10-42'W, 300.1 feet to a 4" x 4" wooden post at the center of the east end of said claim; thence S10-42'W, 300.1 feet to a 4" x 4" wooden post being at the southeast corner of said claim; thence N89-53'W, 1500 feet to a 4" x 4" wooden post at the southwest corner of said claim; thence N10-42'E, 300.1 feet to the place of beginning.

All done under the provisions of the laws of the United States, and the State of Arizona. This is an amended Location Notice of the Red Hills No. 5 Mining Claim, located by C. Leroy Hoyt

on the 4th day of May, 1955, and recorded in ~~BOOK~~ Docket 129 of ~~BOOK~~ Pinal page 133, in the office of the County Recorder of the aforesaid County of Pinal to which reference is hereby made, and this amended Location Notice is made and posted to correct errors in the description in the said original Location Notice Red Hills No. 5

Dated and posted on the grounds this 15th day of February, 1967

Witness: Marshall Dale Jamae M. Lyon  
 By: [Signature] Agent  
 Kennecott Copper Corporation

A MC 67399

RECORDS OFFICE  
 PINAL COUNTY ARIZONA

STATE OF ARIZONA, County of Pinal; No. 124073 ) ss. KEY 129 PAGE 133  
 I do hereby certify that the within instrument was filed and recorded at request of Leroy Hoyt  
 on JUN 15 1955 at 2:30 P.M., Docket 129 PAGE 133  
 Page \_\_\_\_\_ Records of Pinal County, Arizona.  
 WITNESS my hand and official seal the day and year first above written.  
 SOPHIE M. SMITH, County Recorder,  
 By Cleana Lopez, Deputy.

**Notice of Mining Location**  
**LODE CLAIM**

TO ALL WHOM IT MAY CONCERN:

This Mining Claim, the name of which is the Red Hills No. 5  
 Mining Claim, situate on lands belonging to the United States of America, and in which there are valuable mineral deposits, was entered upon and located for the purpose of exploration and purchase by Leroy Hoyt a citizen of the United States

(Locator must insert either "a citizen of the United States," or "who has declared his intention to become a citizen of the United States.")  
 the undersigned, on the 4th day of May, 1955...

The length of this claim is fifteen hundred (1500) feet, and I claim one hundred (100) feet, in a westerly direction, and fourteen hundred (1400) feet in a easterly direction, from the center of the discovery shaft, at which this notice is posted, lengthwise of the claim, together with three hundred (300) feet in width of the surface grounds, on each side of the center of said claim. The general course of the lode deposit and premises is from the east to the west.

The claim is situated and located in the Mineral Creek Mining District, in Pinal County, in the State of Arizona, ~~west~~

~~in the south 1/2 of the SE 1/4 of Section 3, T.3S., R.13E.~~  
in the south 1/2 of the SE 1/4 of Section 3, T.3S., R.13E.

The surface boundaries of the claim are marked upon the ground as follows: Beginning at a 4" by 4" wood post 1500 feet west of the east boundary and 300 feet north of the south boundary of Section 3, T 3 S, R.13 E

at a point in a westerly direction one hundred (100) feet from the discovery shaft (at which this notice is posted), being in the center of the west end line of said claim; thence N 0° - 9' W 300 feet to a 4" by 4" wood post, being the northwest corner of said claim; thence S 89° - 53' E 1500 feet to a 4" by 4" wood post, being at the northeast corner of said claim; thence S 0° - 9' E 300 feet to a 4" by 4" wood post at the center of the east end of said claim; thence S 0° - 9' E 300 feet to a 4" by 4" wood post being at the southeast corner of said claim; thence N 89° - 53' W 1500 feet to a 4" by 4" wood post at the southwest corner of said claim; thence N 0° - 9' W 300 feet to the place of beginning.

Dated and posted on the grounds this 4th day of May, 1955...  
Leroy Hoyt

MAP FILED IN A MC 66892

A MC 67399

RECEIVED  
 B.L.M. AZ STATE OFFICE  
 HOE MARLOWA  
 Dec 3 10 00 AM '70



SUPPLEMENTAL INFORMATION FORM

(B.L.M. ORGANIC ACT)

The name of this claim is RED HILLS NO. 6, which is recorded in Docket 129 at page 134 in the office of the Recorder of PINAL County, Arizona.

The latest amendment of the aforesaid claim is the \_\_\_\_\_ claim and recorded in \_\_\_\_\_ at page \_\_\_\_\_.

The current owner is KENNECOTT COPPER CORPORATION, % MINE ENGINEERING DEPARTMENT, whose address is Hayden, Arizona 85235.

This is a LODE claim which was located on MAY 5 in the year of 1955.

This claim is situated in SW<sup>1</sup>, SE<sup>1</sup> of Section (s) 3, Township 3S, Range 13E, G. & S. R. B. & M.

RECEIVED  
BLM FIELD OFFICE  
PHOENIX, ARIZONA  
OCT 3 10 00 AM '78

STATE OF ARIZONA County of Pinal; No. 124074  
I do hereby certify that the within instrument was filed and recorded at record book C. Leroy Hoyt  
on JUN 15 1955 at 3:00 P.M., Docket 129 PAGE 134  
Page \_\_\_\_\_ Records of Pinal County, Arizona.  
WITNESS my hand and official seal this \_\_\_\_\_ day and year first above written.  
SOPHIE M. SMITH, County Recorder,  
By William Lopez, Deputy.

DOCKET 129 PAGE 134

# Notice of Mining Location

LODE CLAIM

TO ALL WHOM IT MAY CONCERN:

This Mining Claim, the name of which is the Red Hills No. 6  
Mining Claim, situate on lands belonging to the United States of America, and in which there are valuable mineral deposits, was entered upon and located for the purpose of exploration and purchase by C. Leroy Hoyt a citizen of the United States

(Lodger must insert either "a citizen of the United States," or "who has declared his intention to become a citizen of the United States.")  
the undersigned, on the 5th day of May, 1955.

The length of this claim is fifteen hundred (1500) feet, and I claim Fourteen hundred (1400) feet, in a westerly direction, and one hundred (100) feet in a easterly direction, from the center of the discovery shaft, at which this notice is posted, lengthwise of the claim, together with three hundred (300) feet in width of the surface grounds, on each side of the center of said claim. The general course of the lode deposit and premises is from the east to the west.

The claim is situated and located in the Mineral Creek Mining District, in Pinal County, in the State of Arizona, ~~about~~  
~~xxx~~ ~~direction from~~  
in the S 1/2 of the S 1/2 of Section 3 T. 3 S., R 13 E.

The surface boundaries of the claim are marked upon the ground as follows: Beginning at a 4" by 4" wood post 1500 feet west of the east boundary and 900 feet north of the south boundary of Section 3, T. 3 S., R 13 E.

at a point in ~~x~~ an easterly direction one hundred (100) feet from the discovery shaft (at which this notice is posted), being in the center of the east end line of said claim; thence S 0° - 9' E. 300 feet to a 4" by 4" wood post, being the southeast corner of said claim; thence N 89° - 53' W 1500 feet to a 4" by 4" wood post, being at the southwest corner of said claim; thence N 0° - 9' W 300 feet to a 4" by 4" wood post at the center of the west end of said claim; thence N 0° - 9' W 300 feet to a 4" by 4" wood post being at the northwest corner of said claim; thence S 89° - 53' W 1500 feet to a 4" by 4" wood post at the northeast corner of said claim; thence S 0° - 9' E. 300 feet to the place of beginning.

Dated and posted on the grounds this 5th day of May, 1955.

C. Leroy Hoyt

A MC 66892  
MAP FILED IN

A MC 67400

RECEIVED  
BLM. AZ STATE OFFICE  
PHOENIX, ARIZONA  
JUN 15 1955

SUPPLEMENTAL INFORMATION FORM

(B.L.M. ORGANIC ACT)

The name of this claim is RED HILLS NO. 7, which  
 is recorded in Docket 129 at page  
135 in the office of the Recorder  
 of PINAL County, Arizona.

The latest amendment of the aforesaid claim is the \_\_\_\_\_  
 \_\_\_\_\_ claim and recorded in \_\_\_\_\_  
 \_\_\_\_\_ at page \_\_\_\_\_.

The current owner is KENNECOTT COPPER CORPORATION, % MINE  
 ENGINEERING DEPARTMENT, whose address is Hayden, Arizona  
 85235.

This is a LODE claim which was  
 located on MAY 7 in the year  
 of 1955.

This claim is situated in SE<sup>1</sup>  
 of Section (s) 3, Township 3S,  
 Range 13E, G. & S. R. B. & M.

RECEIVED  
 BLM FIELD OFFICE  
 OCT 3 11 00 AM '79  
 PHOENIX, ARIZONA

STATE OF ARIZON, \_\_\_\_\_nty of Pinal; No. 124075 ) DOCKET 129 PAGE 135  
 I do hereby certify that the w \_\_\_\_\_ instrument was filed and recorded at requ \_\_\_\_\_ of C. Leroy Hoyt  
 \_\_\_\_\_ on JUN 15 1955 at 3:00 P.M., Docket 129 PAGE 135  
 Page \_\_\_\_\_, Records of Pinal County, Arizona.  
 WITNESS my hand and official seal the day and year first above written.  
 SOPHIE M. SMITH, County Recorder,  
 By Almond Lopez, Deputy.



# Notice of Mining Location

## LODE CLAIM

TO ALL WHOM IT MAY CONCERN:

This Mining Claim, the name of which is the Red Hills No. 7  
 Mining Claim, situate on lands belonging to the United States of America, and in which there are valu-  
 able mineral deposits, was entered upon and located for the purpose of exploration and purchase by  
~~a citizen of the United States~~

C. Leroy Hoyt a citizen of the United States  
 (Locator must insert either "a citizen of the United States," or "who has declared his intention to become a citizen of the United States.")  
 the undersigned, on the 7th day of May, 1955.

The length of this claim is fifteen hundred (1500) feet,  
 and I claim one hundred (100) feet,  
 in a westerly direction, and fourteen hundred  
(1400) feet in a easterly direction, from  
 the center of the discovery shaft, at which this notice is posted, lengthwise of the claim, together with  
three hundred (300) feet in width of the surface grounds, on each side  
 of the center of said claim. The general course of the lode deposit and premises is from the  
east to the west.

The claim is situated and located in the Mineral Creek Mining District, in  
Pinal County, in the State of Arizona, ~~about~~  
~~xxx~~ ~~direction from~~  
in the S 1/2 of the SE 1/4 of Section 3, T. 3 S., R 13 E.

The surface boundaries of the claim are marked upon the ground as follows: Beginning at  
a 4" by 4" wood post 1500 feet west of the east boundary and 900  
feet north of the south boundary of Section 3.

at a point in a westerly direction one hundred (100) feet from  
 the discovery shaft (at which this notice is posted), being in the center of the west  
 end line of said claim; thence N 0° - 9' W 300 feet to a 4" by 4" wood  
post, being the northwest corner of said claim; thence  
S 89° - 53' E 1500 feet to a 4" by 4" wood post, being at the  
northeast corner of said claim; thence S 0° - 9' E 300 feet  
 to a 4" by 4" wood post at the center of the east end of said claim;  
 thence S 0° - 9' E 300 feet to a 4" by 4" wood post being at the  
southeast corner of said claim; thence N 89° - 53' W 1500 feet  
 to a 4" by 4" wood post at the southwest corner of said claim;  
 thence N 0° - 9' W 300 feet to the place of beginning.

Dated and posted on the grounds this 7th day of May, 1955.  
C. Leroy Hoyt

A MC 66892  
MAP FILED IN

A MC 67401

RECEIVED  
B.L.M. AZ STATE OFFICE

SUPPLEMENTAL INFORMATION FORM

(B.L.M. ORGANIC ACT)

The name of this claim is RED HILLS NO. 8, which is recorded in Docket 133 at page 195 in the office of the Recorder of PINAL County, Arizona.

The latest amendment of the aforesaid claim is the \_\_\_\_\_ claim and recorded in \_\_\_\_\_ at page \_\_\_\_\_.

The current owner is KENNECOTT COPPER CORPORATION, % MINE ENGINEERING DEPARTMENT, whose address is Hayden, Arizona 85235.

This is a LODE claim which was located on AUGUST 4 in the year of 1955.

This claim is situated in SW<sup>1</sup>/<sub>4</sub>, SE<sup>1</sup>/<sub>4</sub> of Section (s) 3, Township 3S, Range 13E, G. & S. R. B. & M.

RECEIVED  
BLM ARIZONA OFFICE  
PHOENIX, ARIZONA  
OCT 3 12 02 PM '79

A MC 67402

# Notice of Mining Location

LODE CLAIM

TO ALL WHOM IT MAY CONCERN:

This Mining Claim, the name of which is the Red Hills No. 8 Mining Claim, situate on land belonging to the United States of America, and in which there are valuable mineral deposits, was entered upon and located for the purpose of exploration and purchase by Kennecott Copper Corporation, A. P. Morris, Agent, a citizen of the United States

(Locator must insert either "A Citizen of the United States," or "Who has declared his intention to become a Citizen of the United States.") the undersigned, on the 4th day of August, 1955.

The length of this claim is 1500 feet and I claim 160 feet in an easterly direction and 1340 feet in a westerly direction from the center of the discovery shaft, at which this notice is posted, lengthwise of the claim together with 300 feet in width of the surface grounds, on each side of the center of said claim. The general course of the lode deposit and premises is from the east to the west.

The claim is situated and located in the Mineral Creek Mining District, in Pinal county, in the State of Arizona, ~~XXXX~~ ~~XXXX~~ ~~direction from~~ the South 1/2 of Section 3, T3S, R13E

The surface boundaries of the claim are marked upon the ground as follows:

Beginning at a 4" x 4" wood post 1500 feet west of the west side line of the Red Hills patented Mining Claim U.S. Survey No. 4257 and 1283.45 feet north of the south boundary of Section 3, T3S, R13E at a point in an easterly direction one hundred sixty (160) feet from the discovery shaft (at which this notice is posted), being in the center of the east

end line of said claim; thence S 22°-00'E 323.83 feet to a 4" x 4" wood post, being the southeast corner of said claim; thence N 89°-53'W 1500 feet to a 4" x 4" wood post being at the southwest corner of said claim; thence N 22°-00'W 323.83 feet to a 4" x 4" wood post at the center of the west end of this claim; thence N 22°-00'W 323.83 feet to a 4" x 4" wood post, being at the Northwest corner of said claim; thence S 89°-53'E 1500 feet to a 4" x 4" wood post at the northeast corner of said claim; thence S 22°-00'E 323.83 feet to the place of beginning.

Dated and posted on the ground this 4th day of August, 1955.

Witness [Signature] Locator(s) Kennecott Copper Corp. By A. P. Morris

STATE OF ARIZONA  
COUNTY OF Pinal ss.

I hereby certify that the within instrument was filed and recorded at

request of H. W. Bishop  
40 Kennecott Copper Corp, Ray, Ariz.

on AUG 22 1955 at 2:45 P. M. Docket 133 PAGE 195

Page.....

Witness my hand and official seal the day and year aforesaid.

SOPHIE M. SMITH

County Recorder.

By [Signature] Deputy Recorder.

Indexed	Photostat	Blotted
INDEXED	COMPARED	

Fee \$1.00

126448

A MC 66892  
MAP FILED IN

RECEIVED  
BLM. ARIZONA STATE OFFICE  
OCT 3 10 00 AM '79

SUPPLEMENTAL INFORMATION FORM

(B.L.M. ORGANIC ACT)

The name of this claim is RED HILLS NO. 9, which  
 is recorded in Docket 129 at page  
137 in the office of the Recorder  
 of PINAL County, Arizona.

The latest amendment of the aforesaid claim is the \_\_\_\_\_  
RED HILLS NO. 9 claim and recorded in \_\_\_\_\_  
Docket 132 at page 177.

The current owner is KENNECOTT COPPER CORPORATION, % MINE  
 ENGINEERING DEPARTMENT, whose address is Hayden, Arizona  
 85235.

This is a LODE claim which was  
 located on MAY 6 in the year  
 of 1955.

This claim is situated in SE<sup>1</sup>/<sub>4</sub>  
 of Section (s) 3, Township 3S,  
 Range 13E, G. & S. R. B. & M.

RECEIVED  
 BLM. ADMIN. OFFICE  
 OCT 3 10 00 AM '78  
 PHOENIX, ARIZONA

A MC 67403

# Notice of Mining Location

## LODE CLAIM

TO ALL WHOM IT MAY CONCERN:

This Mining Claim, the name of which is the Red Hills No. 9 Mining Claim, situate on lands belonging to the United States of America, and in which there are valuable mineral deposits, was entered upon and located for the purpose of exploration and purchase by LeRoy Hoyt, a citizen of the United States

(Locator must insert either "a citizen of the United States" or "who has declared his intention of becoming a citizen of the United States.")

the undersigned, on the 1st day of August, 1955.

The length of this claim is fifteen hundred (1500) feet, and I claim four hundred thirty-nine (439) feet,

in an easterly direction and one thousand sixty-one (1061) feet in a westerly direction direction from

the center of the discovery shaft, at which this notice is posted, lengthwise of the claim, together with three hundred (300) feet in width of the surface grounds, on each side of the center of said claim. The general course of the lode deposit and premises is from the east to the west.

The claim is situated and located in the Mineral Creek Mining District, in Pinal County, in the State of Arizona, ~~XXX~~

~~XXXXXX~~ in the SE 1/4 of Section 3 T.3S., R.13E.

The surface boundaries of the claim are marked upon the ground as follows: Beginning at 4" X 4" wood post on the west side line of the Red Hills patented mining claim, U. S. Survey No. 4257 and 1500 feet north of the south boundary of Section 3 T.3S., R.13E.

at a point in an easterly direction four hundred thirty-nine (439) feet from the discovery shaft (at which this notice is posted), being in the center of the east end line of said claim; thence S 22° - 00' E 323.56 feet to a 4" X 4" wood post, being the southeast corner of said claim; thence N 89° - 53' W 1500 feet to a 4" X 4" wood post, being at the southwest corner of said claim; thence N 22° - 00' W 323.56 feet to a 4" X 4" wood post at the center of the west end of said claim; thence N 22° - 00' E 323.56 feet to a 4" X 4" wood post, being at the northwest corner of said claim; thence S 89° - 53' E 1500 feet to a 4" X 4" wood post at the northeast corner of said claim; thence S 22° - 00' E 423.56 feet to the place of beginning.

All done under the provisions of the laws of the United States, and the State of Arizona. This is an amended Location Notice of the Red Hills

Mining Claim, located by LeRoy Hoyt on the 6th day of May, 1955, and recorded in Book Docket 129 of Record of Mines, at page 137, in the office of the County Recorder of the aforesaid County of

to which reference is hereby made, and this amended Location Notice is made and posted to correct errors in the description in the said original Location Notice

Dated and posted on the grounds this 1st day of August, 1955.

STATE OF ARIZONA, County of Pinal; No. 125874 } ss.  
I do hereby certify that the within instrument was filed and recorded at request of H. W. Bishop on Aug 1 1955 at 3:50 P. M., Docket Page 132 **INDEXED COMPARED** Records of Pinal County, Arizona. 132 PAGE 177  
WITNESS my hand and official seal the day and year first above written.  
SOPHIE M. SMITH, County Recorder,  
By LeRoy Hoyt, Deputy.


A MC 66892  
MAP FILED IN

RECEIVED  
BLM. AZ STATE OFFICE



I do hereby certify that within instrument was filed and recorded at request of Leroy Hoyt JUN 15 1955 at 3:30 p.m. Doc. No. 129 PAGE 137

Page. Records of Pinal County, Arizona. WITNESS my hand and official seal the day and year first above written. SOPHIE M. SMITH, County Recorder, By Edmond Lopez, Deputy.



# Notice of Mining Location

## LODE CLAIM

TO ALL WHOM IT MAY CONCERN:

This Mining Claim, the name of which is the Red Hills No. 9 Mining Claim, situate on lands belonging to the United States of America, and in which there are valuable mineral deposits, was entered upon and located for the purpose of exploration and purchase by Leroy Hoyt, a citizen of the United States

(Locator must insert either "a citizen of the United States," or "who has declared his intention to become a citizen of the United States.") the undersigned, on the 6th day of May, 1955.

The length of this claim is fifteen hundred (1500) feet, and one hundred (100) feet, in a westerly direction, and fourteen hundred (1400) feet in a easterly direction, from the center of the discovery shaft, at which this notice is posted, lengthwise of the claim, together with three hundred (300) feet in width of the surface grounds, on each side of the center of said claim. The general course of the lode deposit and premises is from the east to the west

The claim is situated and located in the Mineral Creek Mining District, in Pinal County, in the State of Arizona, about in a west direction from in the S.E. 1/4 of Section 3, T.35., R.13E.

The surface boundaries of the claim are marked upon the ground as follows: Beginning at a 4"x4" wood post 1500 feet west of the west side line of the Red Hills patented mining claim U.S. Survey No. 4257, and 1500 feet north of the south boundary of Section 3, T.35., R.13E. at a point in a westerly direction one hundred feet from the discovery shaft (at which this notice is posted), being in the center of the west end line of said claim; thence N. 22° - 0' W. 300 feet to a 4"x4" wood post, being the north west corner of said claim; thence S. 89° - 53' E. 1500 feet to a 4"x4" wood post, being at the north east corner of said claim; thence S. 22° - 0' E. 300 feet to a 4"x4" wood post at the center of the east end of said claim; thence S. 22° - 0' E. 300 feet to a 4"x4" wood post being at the south east corner of said claim; thence N. 89° - 53' W. 1500 feet to a 4"x4" wood post at the south west corner of said claim; thence N. 22° - 0' W. 300 feet to the place of beginning.

Dated and posted on the grounds this 6th day of May, 1955  
Leroy Hoyt

A MC 67403

RECEIVED OFFICE  
MAY 2 1955

SUPPLEMENTAL INFORMATION FORM

(B.L.M. ORGANIC ACT)

The name of this claim is RED HILLS NO. 11, which  
 is recorded in Docket 129 at page  
139 in the office of the Recorder  
 of PINAL County, Arizona.

The latest amendment of the aforesaid claim is the \_\_\_\_\_  
RED HILLS NO. 11 claim and recorded in \_\_\_\_\_  
Docket 132 at page 178.

The current owner is KENNECOTT COPPER CORPORATION, % MINE  
 ENGINEERING DEPARTMENT, whose address is Hayden, Arizona  
 85235.

This is a LODE claim which was  
 located on MAY 7 in the year  
 of 1955.

This claim is situated in SE<sup>1</sup>/<sub>4</sub>  
 of Section (s) 3, Township 3S,  
 Range 13E, G. & S. R. B. & M.

RECEIVED  
 BLM. RECORDS OFFICE  
 PHOENIX, ARIZONA  
 OCT 3 11 00 AM '78

STATE OF ARIZONA, of Pinal; No. 125875 } ss. H. W. Bishop  
 I do hereby certify that the with instrument was filed and recorded at request of \_\_\_\_\_ on AUG 1 1955 at 3:52 P.M. Docket 132 PAGE 178  
 Page \_\_\_\_\_, Records of Pinal County, Arizona.  
 WITNESS my hand and seal the day and year first above written.  
 SOPHIE M. SMITH, County Recorder  
 By: *Casper Ortega* Deputy.

INDEXED  
 COMPARED  
 DOCKET 132 PAGE 178

AMENDED

# Notice of Mining Location

## LODE CLAIM

TO ALL WHOM IT MAY CONCERN:

This Mining Claim, the name of which is the Red Hills No. 11 Mining Claim, situate on lands belonging to the United States of America, and in which there are valuable mineral deposits, was entered upon and located for the purpose of exploration and purchase by *Casper Ortega*, a citizen of the United States.

(Locator must insert either "a citizen of the United States" or "who has declared his intention of becoming a citizen of the United States.")

the undersigned, on the 1st day of August, 1955.

The length of this claim is fifteen hundred (1500) feet, and I claim forty-two (42) feet,

in an easterly direction and fourteen hundred fifty-eight (1458) feet in a westerly direction from

the center of the discovery shaft, at which this notice is posted, lengthwise of the claim, together with three hundred (300) feet in width of the surface grounds, on each side of the center of said claim. The general course of the lode deposit and premises is from the east to the west.

The claim is situated and located in the Mineral Creek Mining District, in Pinal County, in the State of Arizona, ~~about~~ ~~more or less~~ in the N 1/2 of the SE 1/4 of Section 3, T.3S., R.13E.

The surface boundaries of the claim are marked upon the ground as follows: Beginning at a 4" X 4" wood post on the west side line of the Red Hills patented mining claim, U. S. Survey No. 4257 and 2100 feet north of the south boundary of Section 3, T.3S., R.13E.

at a point in an easterly direction forty-two (42) feet from the discovery shaft (at which this notice is posted), being in the center of the east end line of said claim; thence S 22° - 00' E 323.56 feet to a 4" X 4" wood post, being the southeast corner of said claim; thence N 89° - 53' W 1500 feet to a 4" X 4" wood post being at the southwest corner of said claim; thence N 22° - 00' W 323.56 feet to a 4" X 4" wood post at the center of the west end of said claim; thence N 22° - 00' W 323.56 feet to a 4" X 4" wood post being at the northwest corner of said claim; thence S 89° - 53' E 1500 feet to a 4" X 4" wood post at the northeast corner of said claim; thence S 22° - 00' E 323.56 feet to the place of beginning.


All done under the provisions of the laws of the United States, and the State of Arizona. This is an amended Location Notice of the Red Hills No. 11 Mining Claim, located by *Casper Ortega* on the 7th day of May, 1955, and recorded in Book Docket 129 of Record of Mines, at page 139, in the office of the County Recorder of the aforesaid County of \_\_\_\_\_ to which reference is hereby made, and this amended Location Notice is made and posted to correct errors in the description in the said original Location Notice. Dated and posted on the grounds this 1st day of August, 1955.

*Casper Ortega*

A MC 67404

RECEIVED  
 PLM. REC'D OFFICE  
 OCT 1 1955

STATE OF ARIZONA, \_\_\_\_\_ of Pinal; No. 124079 ) s D EP 129 PAGE 139  
 I do hereby certify \_\_\_\_\_ he w \_\_\_\_\_ n instrument was filed and recorded at req \_\_\_\_\_  
 on JUN 15 1955 at 3:15 P.M., Docks 129 PAGE 139  
 Page \_\_\_\_\_ Records of Pinal County, Arizona.  
 WITNESS my hand and office \_\_\_\_\_ the day and year first above written.  
 SOPHIE M. SMITH, County Recorder  
 By Blanca Lopez, Deputy.



# Notice of Mining Location

## LODE CLAIM

TO ALL WHOM IT MAY CONCERN:

This Mining Claim, the name of which is the Red Hills No. 11

Mining Claim, situate on lands belonging to the United States of America, and in which there are valuable mineral deposits, was entered upon and located for the purpose of exploration and purchase by

O Leroy Hoyt, a citizen of the United States  
(Locator must insert either "a citizen of the United States," or "who has declared his intention to become a citizen of the United States.")

the undersigned, on the 7th day of May, 1955.

The length of this claim is fifteen hundred (1500) feet, and one hundred (100) feet,

in a westerly direction, and fourteen hundred (1400) feet in a northerly direction, from

the center of the discovery shaft, at which this notice is posted, lengthwise of the claim, together with three hundred (300) feet in width of the surface grounds, on each side

of the center of said claim. The general course of the lode deposit and premises is from the east to the west

The claim is situated and located in the Mineral Creek Mining District, in Pinal County, in the State of Arizona, about

in a \_\_\_\_\_ direction from \_\_\_\_\_  
in the N 1/2 of the SE 1/4 of Section 3, T.35., R.13E.

The surface boundaries of the claim are marked upon the ground as follows: Beginning at a 4"x4" wood post 1500 feet west of the west side line of the Red Hills patented mining claim U.S. Survey No. 4257 and 2100 feet north of the south boundary of Section 3, T.35., R.13E at a point in a westerly direction one hundred (100) feet from the discovery shaft (at which this notice is posted), being in the center of the west end line of said claim; thence N. 22°-0' W. 300 feet to a 4"x4" wood post, being the northwest corner of said claim; thence S 89°-53' E. 1500 feet to a 4"x4" wood post, being at the northeast corner of said claim; thence S 22°-0' E 300 feet to a 4"x4" wood post at the center of the east end of said claim; thence S 22°-0' E 300 feet to a 4"x4" wood post, being at the southeast corner of said claim; thence N. 89°-53' W. 1500 feet to a 4"x4" wood post at the south west corner of said claim; thence N. 22°-0' W. 300 feet to the place of beginning.

Dated and posted on the grounds this 7th day of May, 1955.

O Leroy Hoyt

A MC 66892  
MAP FILED IN

A MC 67404

RECEIVED  
BLM. AZ STATE OFFICE  
OCT 3 10 00 AM '79

SUPPLEMENTAL INFORMATION FORM

(B.L.M. ORGANIC ACT)

The name of this claim is RED HILLS FRACTION, which  
is recorded in Docket 487 at page  
394 in the office of the Recorder  
of PINAL County, Arizona.

The latest amendment of the aforesaid claim is the \_\_\_\_\_  
claim and recorded in \_\_\_\_\_  
at page \_\_\_\_\_.

The current owner is KENNECOTT COPPER CORPORATION, % MINE  
ENGINEERING DEPARTMENT, whose address is Hayden, Arizona  
85235.

This is a LODE claim which was  
located on JANUARY 27 in the year  
of 1967.

This claim is situated in SW<sup>1</sup>/<sub>4</sub> - SE<sup>1</sup>/<sub>4</sub>  
of Section (s) 2 - 3, Township 3S,  
Range 13E, G. & S. R. B. & M.

RECEIVED  
BLM. ADMIN. OFFICE  
PHOENIX, ARIZONA  
OCT 3 11 00 AM '79

A MC 67405

### Notice of Mining Location LODE CLAIM

TO ALL WHOM IT MAY CONCERN:

This Mining Claim, the name of which is the Red Hills Fraction  
Mining Claim, sitsate on land belonging to the United States of America, and in which there are valuable mineral deposits, was entered upon and located for the purpose of exploration and purchase by Kennecott Copper Corporation, G. R. Knous, Agent, a Citizen of the United States

(Locator must insert either "A Citizen of the United States," or "Who has declared his intention to become a Citizen of the United States.")  
the undersigned, on the 27th day of January, 1967

The length of this claim is 1500 feet and 1 claim 650 feet in a southeasterly direction and 850 feet in a north westerly direction from the center of the discovery shaft, at which this notice is posted, lengthwise of the claim together with 300 feet in width of the surface grounds, on each side of the center of said claim. The general course of the lode deposit and premises is from the northwest to the southeast

The claim is situated and located in the Mineral Creek Mining District, in Pinal county, in the State of Arizona, about 1250' in a northerly direction from the Section Corner Common to Sections 2, 3, 10, and 11, T3S, R13E, G. & S. R. R. & M.

The surface boundaries of the claim are marked upon the ground as follows:  
Beginning at wooden post in a rock monument

at a point in a south easterly direction 650 feet from the discovery shaft (at which this notice is posted), being in the center of the south end line of said claim; thence S63°W, 301.14 feet to a wooden post in a rock monument, being the south west corner of said claim; thence N22°W, 1500 feet to a wooden post in a rock mon. being at the north west corner of said claim; thence N63°E, 301.14 feet to a wooden post at the center of the north end of this claim; thence N63°E, 301.14 feet to a wooden post in a rock mon. being at the north east corner of said claim; thence S22°E, 1500 feet to a wooden post in a rock monument at the southeast corner of said claim; thence S63°W, 301.14 feet to the place of beginning.

Dated and posted on the ground this 27th day of January, 1967.

Hubert Bishop Witness  
James W. Bishop Witness  
Kennecott Copper Corporation Locator(s)  
G. R. Knous Agent

STATE OF ARIZONA  
COUNTY OF Pinal

I hereby certify that the within instrument was filed and recorded at request of H. W. Bishop

Kennecott Copper Corp. Hayden  
on Jan 27 1967 at 336079  
4:30 P.M. Docket 487 PAGE 394  
Fee \$1.00

Witness my hand and official seal the day and year aforesaid.

Lepie M. Smith  
County Recorder.

By [Signature]  
Deputy Recorder.

Indexed	Photostat Compared	Blotted
---------	--------------------	---------

A MC 66892  
MAP FILED IN

RECEIVED  
BLM AZ STATE OFFICE  
OCT 3 10 00 AM '79

SUPPLEMENTAL INFORMATION FORM

(B.L.M. ORGANIC ACT)

The name of this claim is RED BLUFF, which  
is recorded in Docket 495 at page  
504 in the office of the Recorder  
of PINAL County, Arizona.

The latest amendment of the aforesaid claim is the \_\_\_\_\_  
claim and recorded in \_\_\_\_\_  
at page \_\_\_\_\_.

The current owner is KENNECOTT COPPER CORPORATION, % MINE  
ENGINEERING DEPARTMENT, whose address is Hayden, Arizona  
85235.

This is a LODE claim which was  
located on MARCH 10 in the year  
of 1967.

This claim is situated in SE<sup>1</sup><sub>4</sub> - SW<sup>1</sup><sub>4</sub>  
of Section (s) 34 - 35, Township 2S,  
Range 13E, G. & S. R. B. & M.

RECEIVED  
BLM FIELD OFFICE  
PHOENIX, ARIZONA  
OCT 3 15 06 AM '78

A MC 67406

### Notice of Mining Location

#### LODE CLAIM

TO ALL WHOM IT MAY CONCERN:

This Mining Claim, the name of which is the Red Bluff Mining Claim, sitsate on land belonging to the United States of America, and in which there are valuable mineral deposits, was entered upon and located for the purpose of exploration and purchase by Kennecott Copper Corporation, C. R. Knous, Agent, a citizen of the United States

(Locator must insert either "A Citizen of the United States," or "Who has declared his intention to become a Citizen of the United States.") the undersigned, on the 10<sup>TH</sup> day of March, 1967.

The length of this claim is 1480 feet and 1 claim 250 feet in a southerly direction and 1230 feet in a northerly direction from the center of the discovery shaft, at which this notice is posted, lengthwise of the claim together with 150 feet in width of the surface grounds, on each side of the center of said claim. The general course of the lode deposit and premises is from the south to the north.

The claim is situated and located in the Mineral Creek Mining District, in Pinal county, in the State of Arizona, about 400 feet in a northerly direction from the section corner common to Sections 34, 35, 3 and 2, Township 2 and 3 south, Range 13 east, G. & S. R. B. & M.

The surface boundaries of the claim are marked upon the ground as follows: Beginning at a wooden post in a rock monument

at a point in a southerly direction 250 feet from the discovery shaft (at which this notice is posted), being in the center of the south

end line of said claim; thence westerly, 150 feet to a wooden post in a rock monument, being the southwest corner of said claim; thence northerly, 1480 feet to a wooden post in a rock mon. being at the northwest corner of said claim; thence easterly, 150 feet to a wooden post in a rock monument Cor. 4, Curley U.S.M.S. 4257, and the center of the north end of this claim; thence easterly, 150 feet to a wooden post in a rock mon., being at the northeast corner of said claim; thence southerly, 1480 feet to a wooden post in a rock mon. at the southeast corner of said claim; thence westerly, 150 feet to the place of beginning.

Dated and posted on the ground this 10<sup>TH</sup> day of March, 1967.

James W. Spoon Kennecott Copper Corporation  
Hyde McCroskey Jr. Witness By: C. R. Knous Agent Locator(s)

STATE OF ARIZONA  
COUNTY OF Pinal ss.

338768

Witness my hand and official seal the day and year aforesaid.

SOPHIE M. SMITH

County Recorder.

I hereby certify that the within instrument was filed and recorded at

request of H. W. Bishop  
Kennecott Copper Corp. - Hayden, Ariz.

By: Eleanor Aguilar  
Deputy Recorder.

on MAR 15 1967 at

10:25 A.M. Docket 495 PAGE 504

Fee \$1.00  
COMPARED

Indexed	Photostat Compared	Blotted
---------	--------------------	---------

Page.....

A MC 66892  
MAP FILED IN

Oct 3 10 00 AM '79

RECEIVED  
P.L.M. AT STATE OFFICE



SUPPLEMENTAL INFORMATION FORM

(B.L.M. ORGANIC ACT)

The name of this claim is WEST NO. 1, which  
is recorded in Docket 520 at page  
971 in the office of the Recorder  
of PINAL County, Arizona.

The latest amendment of the aforesaid claim is the \_\_\_\_\_  
claim and recorded in \_\_\_\_\_  
at page \_\_\_\_\_.

The current owner is KENNECOTT COPPER CORPORATION, % MINE  
ENGINEERING DEPARTMENT, whose address is Hayden, Arizona  
85235.

This is a LODE claim which was  
located on OCTOBER 20 in the year  
of 1967.

This claim is situated in NW<sup>1</sup>  
of Section (s) 10, Township 3S,  
Range 13E, G. & S. R. B. & M.

RECEIVED  
BLM. STATE OFFICE  
PHOENIX, ARIZONA  
OCT 3 11 00 AM '79

A MC 67407

### Notice of Mining Location LODE CLAIM

TO ALL WHOM IT MAY CONCERN:

This Mining Claim, the name of which is the West No. 1  
Mining Claim, situate on land belonging to the United States of America, and in which there are valuable mineral deposits, was entered upon and located for the purpose of exploration and purchase by Harold W. Bishop, a citizen of the United States

(Locator must insert either "A Citizen of the United States," or "Who has declared his intention to become a Citizen of the United States.")  
the undersigned, on the 20th day of October, 1967

The length of this claim is 1500 feet and 1 claim 20 feet in n. easterly direction and 1480 feet in a westerly direction from the center of the discovery shaft, at which this notice is posted, lengthwise of the claim together with 300 feet in width of the surface grounds, on each side of the center of said claim. The general course of the lode deposit and premises is from the east to the west

The claim is situated and located in the Mineral Creek Mining District, in Pinal county, in the State of Arizona, about in a direction from the northwest corner of this claim being common to the section corner common to Sections 3, 4, 9 and 10, T3S, R13E, G. & S. R. B. & M., and the north side line of this claim is common to the Section line between Sections 3 and 10.

The surface boundaries of the claim are marked upon the ground as follows:

Beginning at wooden post  
at a point in a n. easterly direction 20 feet from the discovery shaft (at which this notice is posted), being in the center of the east end line of said claim; thence south, 300 feet to a wooden post, being the southeast corner of said claim; thence west, 1500 feet to a wooden post being at the southwest corner of said claim; thence north, 300 feet to a wooden post at the center of the west end of this claim; thence north, 300 feet to a wooden post, being at the northwest corner of said claim; thence east, 1500 feet to a wooden post at the northeast corner of said claim; thence south, 300 feet to the place of beginning.

Dated and posted on the ground this 20th day of October, 1967

James W. Bishop Witness Harold W. Bishop Locator(s)

STATE OF ARIZONA }  
COUNTY OF Pinal } ss.

I hereby certify that the within instrument was filed and recorded at request of H. W. Bishop

on OCT 27 1967 at 9:25 A.M. Docket 520 Page 971  
Page.....

Witness my hand and official seal the day and year aforesaid.

SOPHIE M. SMITH  
County Recorder.

By Eleanor Aguilar  
Deputy Recorder.

Indexed	Photostat Compared	Blotted

Kennecott Copper  
Rayden, Ariz

A MC 66892

MAP FILED IN

OCT 3 10 00 AM '67

RECEIVED  
P.L.M. STATE OFFICE



SUPPLEMENTAL INFORMATION FORM

(B.L.M. ORGANIC ACT)

The name of this claim is WEST NO. 2, which  
 is recorded in Docket 520 at page  
972 in the office of the Recorder  
 of PINAL County, Arizona.

The latest amendment of the aforesaid claim is the \_\_\_\_\_  
 \_\_\_\_\_ claim and recorded in \_\_\_\_\_  
 \_\_\_\_\_ at page \_\_\_\_\_.

The current owner is KENNECOTT COPPER CORPORATION, % MINE  
 ENGINEERING DEPARTMENT, whose address is Hayden, Arizona  
 85235.

This is a LODE claim which was  
 located on OCTOBER 20 in the year  
 of 1967.

This claim is situated in NW<sup>1</sup>, NE<sup>1</sup>  
 of Section (s) 10, Township 3S,  
 Range 13E, G. & S. R. B. & M.

RECEIVED  
 BLM FIELD OFFICE  
 PINAL, ARIZONA  
 OCT 3 11 00 AM '79

A MC 67408

Notice of Mining Location  
LODE CLAIM

TO ALL WHOM IT MAY CONCERN:

This Mining Claim, the name of which is the West No. 2  
Mining Claim, situate on land belonging to the United States of America, and in which there are valuable mineral deposits, was entered upon and located for the purpose of exploration and purchase by Harold W. Bishop, a citizen of the United States

(Locator must insert either "A Citizen of the United States," or "Who has declared his intention to become a Citizen of the United States.")  
the undersigned, on the 20<sup>th</sup> day of October, 1967.

The length of this claim is 1500 feet and 1 claim 20 feet in a westerly direction and 1490 feet in an easterly direction from the center of the discovery shaft, at which this notice is posted, lengthwise of the claim together with 300 feet in width of the surface grounds, on each side of the center of said claim. The general course of the lode deposit and premises is from the east to the west.

The claim is situated and located in the Mineral Creek Mining District, in Pinal county, in the State of Arizona, about the northwest in a corner of this claim is about direction from 1500 in an easterly direction from the section corner to Sections 3, 4, 9 and 10, T3S, R13E, G. & S. R. B. & M, and the north side line of this claim is common to the section line between Sections 3 and 10.

The surface boundaries of the claim are marked upon the ground as follows:  
Beginning at wooden post

at a point in a westerly direction 20 feet from the discovery shaft (at which this notice is posted), being in the center of the west end line of said claim; thence north, 300 feet to a wooden post, being the northwest corner of said claim; thence east, 1500 feet to a wooden post being at the northeast corner of said claim; thence south, 300 feet to a wooden post at the center of the east end of this claim; thence south, 300 feet to a wooden post, being at the southeast corner of said claim; thence west, 1500 feet to a wooden post at the southwest corner of said claim; thence north, 300 feet to the place of beginning.

Dated and posted on the ground this 20<sup>th</sup> day of October, 1967.

James M. Jones Witness Harold W. Bishop Locator(s)

STATE OF ARIZONA  
COUNTY OF Pinal ss.

I hereby certify that the within instrument was filed and recorded at request of H. W. Bishop

on OCT 27 1967 at 9:25 A.M. P520-PAGE 972  
Page DOCKET 520-PAGE 972

Witness my hand and official seal the day and year aforesaid.

SOPHIE M. SMITH  
County Recorder.

By Jean Goodman  
Deputy Recorder.

Indexed	Photostat Compared	Blotted
---------	--------------------	---------

351055

A MC 66892

MAP FILED IN

RECEIVED  
B.L.M. ARIZONA STATE OFFICE  
OCT 31 1967

SUPPLEMENTAL INFORMATION FORM

(B.L.M. ORGANIC ACT)

The name of this claim is WEST NO. 3, which  
 is recorded in Docket 520 at page  
973 in the office of the Recorder  
 of PINAL County, Arizona.

The latest amendment of the aforesaid claim is the \_\_\_\_\_  
 \_\_\_\_\_ claim and recorded in \_\_\_\_\_  
 \_\_\_\_\_ at page \_\_\_\_\_.

The current owner is KENNECOTT COPPER CORPORATION, % MINE  
 ENGINEERING DEPARTMENT, whose address is Hayden, Arizona  
 85235.

This is a LODE claim which was  
 located on OCTOBER 20 in the year  
 of 1967.

This claim is situated in NW<sup>1</sup>  
 of Section (s) 10, Township 3S,  
 Range 13E, G. & S. R. B. & M.

ALL INFORMATION CONTAINED  
 HEREIN IS UNCLASSIFIED  
 DATE 03-11-06 BY 60322/UC/STW/STW

A M C 67409

### Notice of Mining Location LODE CLAIM

TO ALL WHOM IT MAY CONCERN:

This Mining Claim, the name of which is the West No. 3  
Mining Claim, situate on land belonging to the United States of America, and in which there are valuable mineral deposits, was entered upon and located for the purpose of exploration and purchase by Harold W. Bishop, a citizen of the United States

(Locator must insert either "A Citizen of the United States," or "Who has declared his intention to become a Citizen of the United States.")  
the undersigned, on the 20<sup>TH</sup> day of October, 1967

The length of this claim is 1500 feet and 1 claim 24 feet in  
an easterly direction and 1476 feet in a westerly direction from  
the center of the discovery shaft, at which this notice is posted, lengthwise of the claim together  
with 300 feet in width of the surface grounds, on each side of the center of said  
claim. The general course of the lode deposit and premises is from the east  
to the west

The claim is situated and located in the Mineral Creek Mining District, in  
Pinal county, in the State of Arizona, about the northwest  
corner of this claim is direction from about 600 feet south of the  
section corner common to Sections 3, 4, 9 and 10, T3S, R13E, G. & S. R. B.  
& M. and the west end line of this claim is common to the section line  
between Sections 9 and 10.

The surface boundaries of the claim are marked upon the ground as follows:

Beginning at wooden post  
at a point in an easterly direction 24 feet from  
the discovery shaft (at which this notice is posted), being in the center of the east  
end line of said claim; thence south, 300 feet to a wooden post  
west, 1500 being the southeast corner of said claim;  
thence southwest 1500 feet to a wooden post being at the  
southwest corner of said claim; thence north, 300 feet  
to a wooden post at the center of the west end of this claim;  
thence north, 300 feet to a wooden post, being at the  
northwest corner of said claim; thence east, 1500 feet  
to a wooden post at the northeast corner of said claim;  
thence south, 300 feet to the place of beginning.

Dated and posted on the ground this 20<sup>TH</sup> day of October, 1967

James W. Bishop  
Witness

Harold W. Bishop  
Locator(s)

STATE OF ARIZONA  
COUNTY OF Pinal

I hereby certify that the within instrument was filed and recorded at  
request of H. W. Bishop


Witness my hand and official seal  
the day and year aforesaid.

SOPHIE M. SMITH  
County Recorder.

By Jean Goodman  
Deputy Recorder.

on OCT 27 1967 at

9:25 A.M. Docket 520 PAGE 973



Indexed	Photostat Compared	Blotted

Page.....

A M C 66892

MAP FILED IN

OCT 3 10 00 AM '67

RECEIVED  
BLM. AZ STATE OFFICE

SUPPLEMENTAL INFORMATION FORM

(B.L.M. ORGANIC ACT)

The name of this claim is WEST NO. 4, which is recorded in Docket 520 at page 974 in the office of the Recorder of PINAL County, Arizona.

The latest amendment of the aforesaid claim is the \_\_\_\_\_ claim and recorded in \_\_\_\_\_ at page \_\_\_\_\_.

The current owner is KENNECOTT COPPER CORPORATION, % MINE ENGINEERING DEPARTMENT, whose address is Hayden, Arizona 85235.

This is a LODE claim which was located on OCTOBER 20 in the year of 1967.

This claim is situated in NW<sup>1</sup>, NE<sup>1</sup> of Section (s) 10, Township 3S, Range 13E, G. & S. R. B. & M.

RECEIVED  
BLM RECORDS OFFICE  
OCT 3 10 00 AM '79  
PHOENIX, ARIZONA

A MC 67410

### Notice of Mining Location

#### LODE CLAIM

TO ALL WHOM IT MAY CONCERN:

This Mining Claim, the name of which is the West No. 4 Mining Claim, situate on land belonging to the United States of America, and in which there are valuable mineral deposits, was entered upon and located for the purpose of exploration and purchase by Harold W. Bishop, a citizen of the United States

(Locator must insert either "A Citizen of the United States," or "Who has declared his intention to become a Citizen of the United States.")  
the undersigned, on the 20 TH day of October, 1967

The length of this claim is 1500 feet and 1 claim 19 feet in a westerly direction and 1481 feet in an easterly direction from the center of the discovery shaft, at which this notice is posted, lengthwise of the claim together with 300 feet in width of the surface grounds, on each side of the center of said claim. The general course of the lode deposit and premises is from the east to the west

The claim is situated and located in the Mineral Creek Mining District, in Pinal county, in the State of Arizona, about the northwest corner of this claim is direction from about 1500 east and 600 south of the section corner common to Sections 3, 4, 9 and 10, T3S, R13E, G. & S. R. B. & M. This claim is bounded on the north by the West No. 2 Claim and on the west by West No. 3 Claim.

The surface boundaries of the claim are marked upon the ground as follows:  
Beginning at wooden post

at a point in a westerly direction 19 feet from the discovery shaft (at which this notice is posted), being in the center of the west end line of said claim; thence north, 300 feet to a wooden post, being the northwest corner of said claim; thence east, 1500 feet to a wooden post being at the northeast corner of said claim; thence south, 300 feet to a wooden post at the center of the east end of this claim; thence south, 300 feet to a wooden post, being at the southeast corner of said claim; thence west, 1500 feet to a wooden post at the southwest corner of said claim; thence north, 300 feet to the place of beginning.

Dated and posted on the ground this 20 TH day of October, 1967.

James M. Jones      Harold W. Bishop

Witness

Locator(s)

STATE OF ARIZONA  
COUNTY OF Ginal

I hereby certify that the within instrument was filed and recorded at request of H. W. Bishop


on OCT 27 1967 at 8:25 A.M.  
Docket 520 PAGE 974  
Page.....

Witness my hand and official seal the day and year aforesaid.

SOPHIE M. SMITH

County Recorder.

By Jan. Madson  
Deputy Recorder.



Indexed	Photostat Compared	Blotted
---------	--------------------	---------

A MC 66892

MAP FILED IN

RECEIVED  
B.L.M. AZ STATE OFFICE  
No. 2 (Rev. 6-6-67)



SUPPLEMENTAL INFORMATION FORM

(B.L.M. ORGANIC ACT)

The name of this claim is WEST NO. 5, which  
is recorded in Docket 520 at page  
975 in the office of the Recorder  
of PINAL County, Arizona.

The latest amendment of the aforesaid claim is the \_\_\_\_\_  
\_\_\_\_\_ claim and recorded in \_\_\_\_\_  
\_\_\_\_\_ at page \_\_\_\_\_.

The current owner is KENNECOTT COPPER CORPORATION, % MINE  
ENGINEERING DEPARTMENT, whose address is Hayden, Arizona  
85235.

This is a LODE claim which was  
located on OCTOBER 20 in the year  
of 1967.

This claim is situated in NW<sup>1</sup>/<sub>4</sub>  
of Section (s) 10, Township 3S,  
Range 13E, G. & S. R. B. & M.

RECEIVED  
BLM FIELD OFFICE  
PHOENIX, ARIZONA  
OCT 3 11 00 AM '79

A MC 67411

### Notice of Mining Location LODE CLAIM

TO ALL WHOM IT MAY CONCERN:

This Mining Claim, the name of which is the West No. 5  
Mining Claim, situate on land belonging to the United States of America, and in which there are valuable mineral deposits, was entered upon and located for the purpose of exploration and purchase by Harold W. Bishop, a citizen of the United States

(Locator must insert either "A Citizen of the United States," or "Who has declared his intention to become a Citizen of the United States.")  
the undersigned, on the 20 TH day of October, 1967

The length of this claim is 1500 feet and 1 claim 20 feet in an easterly direction and 1480 feet in a westerly direction from the center of the discovery shaft, at which this notice is posted, lengthwise of the claim together with 300 feet in width of the surface grounds, on each side of the center of said claim. The general course of the lode deposit and premises is from the east to the west.

The claim is situated and located in the Mineral Creek Mining District, in Pinal county, in the State of Arizona, about the northwest ~~corner of this claim is~~ direction from about 1200 south of the section corner common to Sections 3, 4, 9 and 10, T3S, R13E, G. & S., R. B. & M. and the west end line is common to the section line between Sections 9 and 10.

The surface boundaries of the claim are marked upon the ground as follows:  
Beginning at wooden post

at a point in an easterly direction 20 feet from the discovery shaft (at which this notice is posted), being in the center of the ~~claim~~ east end line of said claim; thence south, 300 feet to a wooden post, being the southeast corner of said claim; thence west, 1500 feet to a wooden post being at the southwest corner of said claim; thence north, 300 feet to a wooden post at the center of the west end of this claim; thence north, 300 feet to a wooden post, being at the northwest corner of said claim; thence east, 1500 feet to a wooden post at the northeast corner of said claim; thence south, 300 feet to the place of beginning.

Dated and posted on the ground this 20 TH day of October, 19 67

James W. Iron Harold W. Bishop  
Witness Locator(s)

STATE OF ARIZONA  
COUNTY OF Pinal

I hereby certify that the within instrument was filed and recorded at request of H. W. Bishop

on OCT 27 1967


9:25 A.M. Docket 520 PAGE 975  
Page DOCKET 520 PAGE 975

Witness my hand and official seal the day and year aforesaid.

SOPHIE M. SMITH

County Recorder.

By J. W. Goodman  
Deputy Recorder.



Indexed	Photostat Compared	Blotted
---------	--------------------	---------

Fee \$1.00  
351058

RECEIVED  
P.L.M. AL STATE OFFICE  
OCT 3 10 00 AM '67  
PHOENIX, ARIZONA

A MC 66892  
MAP FILED IN

SUPPLEMENTAL INFORMATION FORM

(B.L.M. ORGANIC ACT)

The name of this claim is WEST NO. 6, which  
is recorded in Docket 520 at page  
976 in the office of the Recorder  
of PINAL County, Arizona.

The latest amendment of the aforesaid claim is the \_\_\_\_\_  
claim and recorded in \_\_\_\_\_  
at page \_\_\_\_\_.

The current owner is KENNECOTT COPPER CORPORATION, % MINE  
ENGINEERING DEPARTMENT, whose address is Hayden, Arizona  
85235.

This is a LODE claim which was  
located on OCTOBER 20 in the year  
of 1967.

This claim is situated in NW<sup>1</sup>, NE<sup>1</sup>  
of Section (s) 10, Township 3S,  
Range 13E, G. & S. R. B. & M.

RECEIVED  
BLM RECORDER OFFICE  
PHOENIX ARIZONA  
OCT 3 12 00 AM '79

A MC 67412

Notice of Mining Location  
LODE CLAIM

TO ALL WHOM IT MAY CONCERN:

This Mining Claim, the name of which is the West No. 6  
Mining Claim, situate on land belonging to the United States of America, and in which there are valuable mineral deposits, was entered upon and located for the purpose of exploration and purchase by Harold W. Bishop, a citizen of the United States

(Locator must insert either "A Citizen of the United States," or "Who has declared his intention to become a Citizen of the United States.")  
the undersigned, on the 20 TH day of October, 1967

The length of this claim is 1500 feet and 1 claim 15 feet in a westerly direction and 1485 feet in an easterly direction from the center of the discovery shaft, at which this notice is posted, lengthwise of the claim together with 300 feet in width of the surface grounds, on each side of the center of said claim. The general course of the lode deposit and premises is from the east to the west

The claim is situated and located in the Mineral Creek Mining District, in Pinal county, in the State of Arizona, about the northwest corner of this claim is direction from about 1500 east and 1200 south of the section corner common to Sections 3, 4, 9 and 10, T3S, R13E, and is bounded on the north by the West No. 4 Claim and on the west by the West No. 5 Claim.

The surface boundaries of the claim are marked upon the ground as follows:  
Beginning at wooden post

at a point in a westerly direction 15 feet from the discovery shaft (at which this notice is posted), being in the center of the west end line of said claim; thence North, 300 feet to a wooden post being the northwest corner of said claim; thence east, 1500 feet to a wooden post being at the northeast corner of said claim; thence south, 300 feet to a wooden post at the center of the east end of this claim; thence south, 300 feet to a wooden post, being at the southeast corner of said claim; thence west, 1500 feet to a wooden post at the southwest corner of said claim; thence north, 300 feet to the place of beginning.

Dated and posted on the ground this 20 TH day of October, 1967

James M. Brown  
Witness

Harold W. Bishop  
Locator(s)

STATE OF ARIZONA  
COUNTY OF Pinal

I hereby certify that the within instrument was filed and recorded at request of H.W. Bishop

Witness my hand and official seal the day and year aforesaid.

SOPHIE M. SMITH

County Recorder.

By James M. Brown

Deputy Recorder.

on OCT 27 1967 at

9:25 A.M., Docket 520 PAGE 976

Fee \$1.00

Page 351039

Indexed	Photostat Compared	Blotted
---------	--------------------	---------

A MC 66892

MAP FILED IN

RECEIVED  
BLM. AZ STATE OFFICE  
OCT 31 10 00 AM 1967

SUPPLEMENTAL INFORMATION FORM

(B.L.M. ORGANIC ACT)

The name of this claim is WEST NO. 7, which  
 is recorded in Docket 520 at page  
977 in the office of the Recorder  
 of PINAL County, Arizona.

The latest amendment of the aforesaid claim is the \_\_\_\_\_  
 \_\_\_\_\_ claim and recorded in \_\_\_\_\_  
 \_\_\_\_\_ at page \_\_\_\_\_.

The current owner is KENNECOTT COPPER CORPORATION, % MINE  
 ENGINEERING DEPARTMENT, whose address is Hayden, Arizona  
 85235.

This is a LODE claim which was  
 located on OCTOBER 20 in the year  
 of 1967.

This claim is situated in NW<sup>1</sup>, NE<sup>1</sup>  
 of Section (s) 10, Township 3S,  
 Range 13E, G. & S. R. B. & M.

RECEIVED  
 BLM FIELD OFFICE  
 PHOENIX, ARIZONA  
 OCT 3 10 00 AM '79

A MC 67413

DOCKET 520 PAGE 077

### Notice of Mining Location LODE CLAIM

TO ALL WHOM IT MAY CONCERN:

This Mining Claim, the name of which is the West No. 7  
Mining Claim, sitsuate on land belonging to the United States of America, and in which there are valuable mineral deposits, was entered upon and located for the purpose of exploration and purchase by Harold W. Bishop, A CITIZEN OF THE UNITED STATES

(Locator must insert either "A Citizen of the United States," or "Who has declared his intention to become a Citizen of the United States.")  
the undersigned, on the 20 TH day of OCTOBER, 1967

The length of this claim is 1500 feet and 2 claim 550 feet in a WESTERLY direction and 950 feet in a EASTERLY direction from the center of the discovery shaft, at which this notice is posted, lengthwise of the claim together with 300 feet in width of the surface grounds, on each side of the center of said claim. The general course of the lode deposit and premises is from the EAST to the WEST

The claim is situated and located in the MINERAL CREEK Mining District, in PIVAL county, in the State of Arizona, about 2700 FEET in a SOUTH EASTERLY direction from THE SECTION CORNER COMMON TO SECTIONS 3, 4, 9 AND 10, T35, R13E, G45, R.B. & M. AND IS BOUNDED ON THE NORTH BY THE WEST NO. 6 CLAIM

The surface boundaries of the claim are marked upon the ground as follows:  
Beginning at A WOODEN POST  
at a point in a WESTERLY direction 550 feet from the discovery shaft (at which this notice is posted), being in the center of the WEST end line of said claim; thence NORTH, 300 feet to a WOODEN POST, being the NORTH WEST corner of said claim; thence EAST, 1500 feet to a WOODEN POST being at the NORTH EAST corner of said claim; thence SOUTH, 300 feet to a WOODEN POST at the center of the EAST end of this claim; thence SOUTH, 300 feet to a WOODEN POST, being at the SOUTH EAST corner of said claim; thence WEST, 1500 feet to a WOODEN POST at the SOUTH WEST corner of said claim; thence NORTH, 300 feet to the place of beginning.

Dated and posted on the ground this 20 TH day of OCTOBER, 1967  
James W. Isaac Harold W. Bishop  
Witness Locator(s)

STATE OF ARIZONA  
COUNTY OF PINAL ss.

I hereby certify that the within instrument was filed and recorded at request of H. W. Bishop

on OCT 27 1967  
9:25 A.M. Docket 520 PAGE 077  
Page.....


Witness my hand and official seal the day and year aforesaid.

SOPHIE M. SMITH

County Recorder.

By Jean Anderson  
Deputy Recorder.

Indexed	Photostat Compared	Blotted
---------	--------------------	---------



A MC 66892  
MAP FILED IN

RECEIVED  
PLM. AZ STATE OFFICE  
OCT 3 11 00 AM '67

SUPPLEMENTAL INFORMATION FORM

(B.L.M. ORGANIC ACT)

The name of this claim is WEST NO. 8, which  
is recorded in Docket 520 at page  
978 in the office of the Recorder  
of PINAL County, Arizona.

The latest amendment of the aforesaid claim is the \_\_\_\_\_  
claim and recorded in \_\_\_\_\_  
at page \_\_\_\_\_.

The current owner is KENNECOTT COPPER CORPORATION, % MINE  
ENGINEERING DEPARTMENT, whose address is Hayden, Arizona  
85235.

This is a LODE claim which was  
located on OCTOBER 23 in the year  
of 1967.

This claim is situated in NE<sup>1</sup>/<sub>4</sub>  
of Section (s) 9, Township 3S,  
Range 13E, G. & S. R. B. & M.

RECEIVED  
BLM. ARIZONA OFFICE  
OCT 3 10 00 AM '78  
PHOENIX ARIZONA

A MC 67414

### Notice of Mining Location

LODE CLAIM

TO ALL WHOM IT MAY CONCERN:

This Mining Claim, the name of which is the West No. 8 Mining Claim, situate on land belonging to the United States of America, and in which there are valuable mineral deposits, was entered upon and located for the purpose of exploration and purchase by Harold W. Bishop, a citizen of the United States

(Locator must insert either "A Citizen of the United States," or "Who has declared his intention to become a Citizen of the United States.")  
the undersigned, on the 23<sup>RD</sup> day of October, 1967

The length of this claim is 1500 feet and 1 claim 20 feet in a westerly direction and 1480 feet in a easterly direction from the center of the discovery shaft, at which this notice is posted, lengthwise of the claim together with 300 feet in width of the surface grounds, on each side of the center of said claim. The general course of the lode deposit and premises is from the east to the west

The claim is situated and located in the Mineral Creek Mining District, in Pinal county, in the State of Arizona, ~~about~~ the northeast corner ~~of the~~ corner of this claim is about ~~600~~ 600 feet south of the section corner common to Sections 3, 4, 9 and 10, T3S, R13E, G. & S. R. B. & M., and the east side line of this claim is common to the section line between Sections 9 and 10.

The surface boundaries of the claim are marked upon the ground as follows:

Beginning at a wooden post at a point in a westerly direction 20 feet from the discovery shaft (at which this notice is posted), being in the center of the west end line of said claim; thence north, 300 feet to a wooden post, being the northwest corner of said claim; thence east, 1500 feet to a wooden post being at the northeast corner of said claim; thence south, 300 feet to a wooden post at the center of the east end of this claim; thence south, 300 feet to a wooden post, being at the southeast corner of said claim; thence west, 1500 feet to a wooden post at the southwest corner of said claim; thence north, 300 feet to the place of beginning.

Dated and posted on the ground this 23<sup>RD</sup> day of October, 1967

James W. Loan Harold W. Bishop  
Witness Locator(s)

STATE OF ARIZONA } ss.  
COUNTY OF Pinal

I hereby certify that the within instrument was filed and recorded at request of H.W. Bishop

Witness my hand and official seal the day and year aforesaid.

**SOPHIE M. SMITH**

County Recorder.

By Jean Goodman  
Deputy Recorder.

on OCT 27 1967 at 9:25 A.M. Docket 520 PAGE 978  
Page 351061

A MC 66892

MAP FILED IN

RECEIVED  
BLM ARIZONA STATE OFFICE  
OCT 3 1967 AM 9:29



SUPPLEMENTAL INFORMATION FORM

(B.L.M. ORGANIC ACT)

The name of this claim is WEST NO. 9, which  
 is recorded in Docket 520 at page  
979 in the office of the Recorder  
 of PINAL County, Arizona.

The latest amendment of the aforesaid claim is the \_\_\_\_\_  
 \_\_\_\_\_ claim and recorded in \_\_\_\_\_  
 \_\_\_\_\_ at page \_\_\_\_\_.

The current owner is KENNECOTT COPPER CORPORATION, % MINE  
 ENGINEERING DEPARTMENT, whose address is Hayden, Arizona  
 85235.

This is a LODE claim which was  
 located on OCTOBER 23 in the year  
 of 1967.

This claim is situated in NW $\frac{1}{4}$ , NE $\frac{1}{4}$   
 of Section (s) 9, Township 3S,  
 Range 13E, G. & S. R. B. & M.

RECEIVED  
 B.L.M. AZ STATE OFFICE  
 PHOENIX, ARIZONA  
 OCT 3 10 00 AM '79

A MC 67415

### Notice of Mining Location LODE CLAIM

TO ALL WHOM IT MAY CONCERN:

This Mining Claim, the name of which is the..... West No. 9.....

Mining Claim, situate on land belonging to the United States of America, and in which there are valuable mineral deposits, was entered upon and located for the purpose of exploration and purchase by  
..... Harold W. Bishop, a citizen of the United States.....

(Locator must insert either "A Citizen of the United States," or "Who has declared his intention to become a Citizen of the United States.")  
the undersigned, on the 23<sup>RD</sup> day of..... October....., 19..67

The length of this claim is..... 1500..... feet and..... I..... claim..... 20..... feet in  
a..... easterly..... direction and..... 1480..... feet in a..... westerly..... direction from  
the center of the discovery shaft, at which this notice is posted, lengthwise of the claim together  
with..... 300..... feet in width of the surface grounds, on each side of the center of said  
claim. The general course of the lode deposit and premises is from the..... east.....  
to the..... west.....

The claim is situated and located in the..... Mineral Creek..... Mining District, in  
..... Pinal..... county, in the State of Arizona, about..... the northeast.....  
..... corner of this claim is about..... direction from..... 1200..... feet south and 1500..... west.....  
..... of the section corner common to Sections 3, 4, 9 and 10, T3S, R13E, G. & S.....  
..... R. B. & M. This claim is bounded on the east by the West No. 10 claim and on  
..... the south by the West No. 11 claim.....

The surface boundaries of the claim are marked upon the ground as follows:

Beginning at..... a wooden post.....  
.....  
at a point in a..... easterly..... direction..... 20..... feet from  
the discovery shaft (at which this notice is posted), being in the center of the..... east.....  
.....  
end line of said claim; thence..... south..... 300..... feet to a wooden post.....  
....., being the..... southeast..... corner of said claim;  
thence..... west..... 1500..... feet to a wooden post..... being at the  
..... southwest..... corner of said claim; thence..... north..... 300..... feet  
to a wooden post..... at the center of the..... west..... end of this claim;  
thence..... north..... 300..... feet to a wooden post....., being at the  
..... northwest..... corner of said claim; thence..... east..... 1500..... feet  
to a wooden post..... at the..... northeast..... corner of said claim;  
thence..... south..... 300..... feet to the place of beginning.

Dated and posted on the ground this..... 23<sup>RD</sup> day of..... October....., 19..67..

*Jesse W. Jones*  
.....  
Witness

*Harold W. Bishop*  
.....  
Locator(s)

STATE OF ARIZONA  
COUNTY OF Pinal ss.

I hereby certify that the within instrument was filed and recorded at  
request of..... *H. W. Bishop*.....

on..... OCT 27 1967..... at.....

9:25 A.M. Docket.....  
.....  
Page.....



Fee \$1.00

351062

Witness my hand and official seal  
the day and year aforesaid.

**SOPHIE M. SMITH**

County Recorder.

By..... *Jean Goodman*.....  
Deputy Recorder.

Indexed	Photostat Compared	Blotted
---------	-----------------------	---------

A MC 66892  
MAP FILED IN

RECEIVED  
BLM STATE OFFICE  
OCT 3 10 00 AM '67

SUPPLEMENTAL INFORMATION FORM

(B.L.M. ORGANIC ACT)

The name of this claim is WEST NO. 10, which  
is recorded in Docket 520 at page  
980 in the office of the Recorder  
of PINAL County, Arizona.

The latest amendment of the aforesaid claim is the \_\_\_\_\_  
claim and recorded in \_\_\_\_\_  
at page \_\_\_\_\_.

The current owner is KENNECOTT COPPER CORPORATION, % MINE  
ENGINEERING DEPARTMENT, whose address is Hayden, Arizona  
85235.

This is a LODE claim which was  
located on OCTOBER 23 in the year  
of 1967.

This claim is situated in NE<sup>1</sup>/<sub>4</sub>  
of Section (s) 9, Township 3S,  
Range 13E, G. & S. R. B. & M.

RECEIVED  
BLM FIELD OFFICE  
PHOENIX, ARIZONA  
OCT 3 10 00 AM '79

### Notice of Mining Location

#### LODE CLAIM

TO ALL WHOM IT MAY CONCERN:

This Mining Claim, the name of which is the West No. 10 Mining Claim, situate on land belonging to the United States of America, and in which there are valuable mineral deposits, was entered upon and located for the purpose of exploration and purchase by Harold W. Bishop, a citizen of the United States

(Locator must insert either "A Citizen of the United States," or "Who has declared his intention to become a Citizen of the United States.") the undersigned, on the 23<sup>RD</sup> day of October, 1967.

The length of this claim is 1500 feet and 1 claim 20 feet in a westerly direction and 1480 feet in an easterly direction from the center of the discovery shaft, at which this notice is posted, lengthwise of the claim together with 300 feet in width of the surface grounds, on each side of the center of said claim. The general course of the lode deposit and premises is from the east to the west.

The claim is situated and located in the Mineral Creek Mining District, in Pinal county, in the State of Arizona, ~~where~~ the northeast corner ~~in~~ of this claim is about 1200 ~~direction from~~ feet south of the section corner common to Sections 3, 4, 9 and 10, T3S, R13E, G. & S. E. B. & M. The east end line of this claim is common to the section line between Sections 9 and 10.

The surface boundaries of the claim are marked upon the ground as follows: Beginning at a wooden post

at a point in a westerly direction 20 feet from the discovery shaft (at which this notice is posted), being in the center of the west

end line of said claim; thence north, 300 feet to a wooden post, being the northwest corner of said claim;

thence east, 1500 feet to a wooden post being at the northeast corner of said claim; thence south, 300 feet

to a wooden post at the center of the east end of this claim; thence south, 300 feet to a wooden post, being at the

southeast corner of said claim; thence west, 1500 feet to a wooden post at the southwest corner of said claim;

thence north, 300 feet to the place of beginning.

Dated and posted on the ground this 23<sup>RD</sup> day of October, 1967.

James W. Iron Harold W. Bishop

Witness

Locator(s)

STATE OF ARIZONA }  
COUNTY OF Pinal } ss.

I hereby certify that the within instrument was filed and recorded, request of H.W. Bishop

Witness my hand and official seal the day and year aforesaid.

SOPHIE M. SMITH

County Recorder.

By Jean Hodman  
Deputy Recorder.

on OCT 27 1967 at

9:25 A.M., Docket 520 PAGE 980

Page.....

Fee \$1.00

351063

Indexed	Photostat Compared	Blotted
---------	--------------------	---------

A MC 66892

MAP FILED IN

A MC 67416

RECEIVED  
B.L.M. AZ STATE OFFICE  
OCT 31 1967 AM 9:29

SUPPLEMENTAL INFORMATION FORM

(B.L.M. ORGANIC ACT)

The name of this claim is WEST NO. 11, which is recorded in Docket 520 at page 981 in the office of the Recorder of PINAL County, Arizona.

The latest amendment of the aforesaid claim is the \_\_\_\_\_ claim and recorded in \_\_\_\_\_ at page \_\_\_\_\_.

The current owner is KENNECOTT COPPER CORPORATION, % MINE ENGINEERING DEPARTMENT, whose address is Hayden, Arizona 85235.

This is a LODE claim which was located on OCTOBER 23 in the year of 1967.

This claim is situated in NE<sup>1</sup>/<sub>4</sub> of Section (s) 9, Township 3S, Range 13E, G. & S. R. B. & M.

RECEIVED  
BLM RECORDS OFFICE  
PHOENIX, ARIZONA  
OCT 3 15 00 AM '79

A MC 67417

### Notice of Mining Location LODE CLAIM

TO ALL WHOM IT MAY CONCERN:

This Mining Claim, the name of which is the West No. 11  
Mining Claim, situate on land belonging to the United States of America, and in which there are valuable mineral deposits, was entered upon and located for the purpose of exploration and purchase by Harold W. Bishop, a citizen of the United States

(Locator must insert either "A Citizen of the United States," or "Who has declared his intention to become a Citizen of the United States.")  
the undersigned, on the 23<sup>RD</sup> day of October, 1967

The length of this claim is 1500 feet and 1 claim 450 feet in an easterly direction and 1050 feet in a westerly direction from the center of the discovery shaft, at which this notice is posted, lengthwise of the claim together with 300 feet in width of the surface grounds, on each side of the center of said claim. The general course of the lode deposit and premises is from the east to the west

The claim is situated and located in the Mineral Creek Mining District, in Pinal county, in the State of Arizona, about 2600 feet in a southwesterly direction from section corner common to Sections 3, 4, 9 and 10, T3S, R13E, G. S. R. B. & M.

The surface boundaries of the claim are marked upon the ground as follows:  
Beginning at a wooden post

at a point in a easterly direction 450 feet from the discovery shaft (at which this notice is posted), being in the center of the east end line of said claim; thence south, 300 feet to a wooden post, being the southeast corner of said claim; thence west, 1500 feet to a wooden post being at the southwest corner of said claim; thence north, 300 feet to a wooden post at the center of the west end of this claim; thence north, 300 feet to a wooden post, being at the northwest corner of said claim; thence east, 1500 feet to a wooden post at the northeast corner of said claim; thence south, 300 feet to the place of beginning.

Dated and posted on the ground this 23<sup>RD</sup> day of October, 1967  
James M. Iron Harold W. Bishop  
Witness Locator(s)

STATE OF ARIZONA  
COUNTY OF Pinal

I hereby certify that the within instrument was filed and recorded at request of H. W. Bishop

Witness my hand and official seal the day and year aforesaid.

SOPHIE M. SMITH

County Recorder.

By James Goodman  
Deputy Recorder.

on OCT 27 1967

9:25 A.M. at DOCKET 520 PAGE 981 Fee \$1.00

Page.....

351061

A MC 66892

MAP FILED IN

Oct 3 10 00 AM '79

RECEIVED  
PINAL COUNTY STATE OFFICE

SUPPLEMENTAL INFORMATION FORM

(B.L.M. ORGANIC ACT)

The name of this claim is WEST NO. 12, which is recorded in Docket 520 at page 982 in the office of the Recorder of PINAL County, Arizona.

The latest amendment of the aforesaid claim is the \_\_\_\_\_ claim and recorded in \_\_\_\_\_ at page \_\_\_\_\_.

The current owner is KENNECOTT COPPER CORPORATION, % MINE ENGINEERING DEPARTMENT, whose address is Hayden, Arizona 85235.

This is a LODE claim which was located on OCTOBER 24 in the year of 1967.

This claim is situated in NE $\frac{1}{4}$  - NW $\frac{1}{4}$  of Section (s) 9 - 10, Township 3S, Range 13E, G. & S. R. B. & M.

RECEIVED  
BLM RECORDER'S OFFICE  
PHOENIX, ARIZONA  
OCT 3 11 00 AM '79

A MC 67418

Notice of Mining Location  
LODE CLAIM

TO ALL WHOM IT MAY CONCERN:

This Mining Claim, the name of which is the West No. 12  
Mining Claim, situate on land belonging to the United States of America, and in which there are valuable mineral deposits, was entered upon and located for the purpose of exploration and purchase by Marshall S. Dale, a citizen of the United States

(Locator must insert either "A Citizen of the United States," or "Who has declared his intention to become a Citizen of the United States.")  
the undersigned, on the 24th day of October, 1967

The length of this claim is 1500 feet and 1 claim 1050 feet in a westerly direction and 450 feet in an easterly direction from the center of the discovery shaft, at which this notice is posted, lengthwise of the claim together with 300 feet in width of the surface grounds, on each side of the center of said claim. The general course of the lode deposit and premises is from the east to the west

The claim is situated and located in the Mineral Creek Mining District, in Pinal county, in the State of Arizona, about 2100 feet in a southerly direction from the section corner common to Sections 3, 4, 9 and 10, T3S, R13E, G. & S. R. B. & M.

The surface boundaries of the claim are marked upon the ground as follows:  
Beginning at a wooden post

at a point in an easterly direction 450 feet from the discovery shaft (at which this notice is posted), being in the center of the east end line of said claim; thence south, 300 feet to a wooden post, being the southeast corner of said claim; thence west, 1500 feet to a wooden post being at the southwest corner of said claim; thence north, 300 feet to a wooden post at the center of the west end of this claim; thence north, 300 feet to a wooden post, being at the northwest corner of said claim; thence east, 1500 feet to a wooden post at the northeast corner of said claim; thence south, 300 feet to the place of beginning.

Dated and posted on the ground this 24th day of October, 1967.  
Jane M. Lane Marshall S. Dale  
Witness Locator(s)

STATE OF ARIZONA  
COUNTY OF Pinal

I hereby certify that the within instrument was filed and recorded at request of G. W. Bishop

Witness my hand and official seal the day and year aforesaid.

SOPHIE M. SMITH  
County Recorder.

By Jean Goodman  
Deputy Recorder.

on OCT 27 1967 at 9:25 A.M.  
Docket 520 PAGE 982  
Page 351065

Indexed	Photostat Compared	Elotted
---------	--------------------	---------

A MC 66892

MAP FILED IN

RECEIVED  
B.L.M. AZ. STATE OFFICE  
OCT 31 10 00 AM '67



SUPPLEMENTAL INFORMATION FORM

(B.L.M. ORGANIC ACT)

The name of this claim is WEST NO. 13, which  
 is recorded in Docket 520 at page  
983 in the office of the Recorder  
 of PINAL County, Arizona.

The latest amendment of the aforesaid claim is the \_\_\_\_\_  
 \_\_\_\_\_ claim and recorded in \_\_\_\_\_  
 \_\_\_\_\_ at page \_\_\_\_\_.

The current owner is KENNECOTT COPPER CORPORATION, % MINE  
 ENGINEERING DEPARTMENT, whose address is Hayden, Arizona  
 85235.

This is a LODE claim which was  
 located on OCTOBER 24 in the year  
 of 1967.

This claim is situated in NW<sup>1</sup>/<sub>4</sub>, NW<sup>1</sup>/<sub>4</sub>, SE<sup>1</sup>/<sub>4</sub>, SW<sup>1</sup>/<sub>4</sub>  
 of Section (s) 9, Township 3S,  
 Range 13E, G. & S. R. B. & M.

RECEIVED  
 BLM. FIELD OFFICE  
 OCT 3 11 00 AM '70  
 PHOENIX, ARIZONA

A MC 67419

DOCKET 520 PAGE 983

### Notice of Mining Location LODE CLAIM

TO ALL WHOM IT MAY CONCERN:

This Mining Claim, the name of which is the West No. 13  
Mining Claim, situate on land belonging to the United States of America, and in which there are valuable mineral deposits, was entered upon and located for the purpose of exploration and purchase by Marshall S. Dale, a Citizen of the United States

(Locator must insert either "A Citizen of the United States," or "Who has declared his intention to become a Citizen of the United States.")  
the undersigned, on the 24th day of October, 1967

The length of this claim is 1500 feet and 1 claim 260 feet in an easterly direction and 1240 feet in a westerly direction from the center of the discovery shaft, at which this notice is posted, lengthwise of the claim together with 300 feet in width of the surface grounds, on each side of the center of said claim. The general course of the lode deposit and premises is from the east to the west

The claim is situated and located in the Mineral Creek Mining District, in Pinal county, in the State of Arizona, about 3100 feet in a southwesterly direction from the section corner common to Sections 3, 4, 9 and 10, T3S, R13E, G. & S. R. B. & M.

The surface boundaries of the claim are marked upon the ground as follows:  
Beginning at a wooden post

at a point in an easterly direction 260 feet from the discovery shaft (at which this notice is posted), being in the center of the east end line of said claim; thence south, 300 feet to a wooden post, being the southeast corner of said claim; thence west, 1500 feet to a wooden post being at the southwest corner of said claim; thence north, 300 feet to a wooden post at the center of the west end of this claim; thence north, 300 feet to a wooden post, being at the northwest corner of said claim; thence east, 1500 feet to a wooden post at the northeast corner of said claim; thence south, 300 feet to the place of beginning.

Dated and posted on the ground this 24th day of October, 1967.  
James W. Iron Marshall S. Dale  
Witness Locator(s)

STATE OF ARIZONA }  
COUNTY OF Pinal } ss.  
I hereby certify that the within instrument was filed and recorded at request of A. W. Basket

Witness my hand and official seal the day and year aforesaid.  
SOPHIE M. SMITH  
County Recorder.

By Jean Goodman  
Deputy Recorder.

RECORDED  
INDEXED  
COMPARSED  
FEE \$1.00  
351066

on OCT 27 1967 at 9:25 A.M.  
9:25 A.M. Docket 520 PAGE 983  
Page..... DOCKET 520 PAGE 983

Indexed	Photostat Compared	Blotted
---------	--------------------	---------

A MC 66892  
MAP FILED IN

RECEIVED  
B.L.M.-AZ STATE OFFICE  
OCT 3 10 00 AM '67

SUPPLEMENTAL INFORMATION FORM

(B.L.M. ORGANIC ACT)

The name of this claim is WEST NO. 14, which  
 is recorded in Docket 520 at page  
984 in the office of the Recorder  
 of PINAL County, Arizona.

The latest amendment of the aforesaid claim is the \_\_\_\_\_  
 \_\_\_\_\_ claim and recorded in \_\_\_\_\_  
 \_\_\_\_\_ at page \_\_\_\_\_.

The current owner is KENNECOTT COPPER CORPORATION, % MINE  
 ENGINEERING DEPARTMENT, whose address is Hayden, Arizona  
 85235.

This is a LODE claim which was  
 located on OCTOBER 26 in the year  
 of 1967.

This claim is situated in SE<sup>1</sup>, SW<sup>1</sup>  
 of Section (s) 9, Township 3S,  
 Range 13E, G. & S. R. B. & M.

RECEIVED  
 BLM RECORDING OFFICE  
 PHOENIX, ARIZONA  
 OCT 13 10 00 AM '78

### Notice of Mining Location

LODE CLAIM

TO ALL WHOM IT MAY CONCERN:

This Mining Claim, the name of which is the..... West No. 14.....  
Mining Claim, situate on land belonging to the United States of America, and in which there are valuable mineral deposits, was entered upon and located for the purpose of exploration and purchase by  
..... Marshall S. Dale, a citizen of the United States.....

(Locator must insert either "A Citizen of the United States," or "Who has declared his intention to become a Citizen of the United States.")  
the undersigned, on the 26<sup>TH</sup> day of October....., 1967..

The length of this claim is 1500 feet and 1 claim 20 feet in  
a westerly direction and 1480 feet in an easterly direction from  
the center of the discovery shaft, at which this notice is posted, lengthwise of the claim together  
with 300 feet in width of the surface grounds, on each side of the center of said  
claim. The general course of the lode deposit and premises is from the east  
to the west.....

The claim is situated and located in the Mineral Creek Mining District, in  
Pinal county, in the State of Arizona, ~~about~~ at the northeast corner  
~~of this claim is about 3000 feet south and 1500 feet west~~  
~~of the section corner common to Sections 3, 4, 9 and 10, T3S, R13E, G. & S.~~  
~~R. B. & M.~~

The surface boundaries of the claim are marked upon the ground as follows:  
Beginning at a wooden post.....

at a point in a westerly direction 20 feet from  
the discovery shaft (at which this notice is posted), being in the center of the west  
end line of said claim; thence north, 300 feet to a wooden post  
being the northwest corner of said claim;  
thence east, 1500 feet to a wooden post being at the  
northeast corner of said claim; thence south, 300 feet  
to a wooden post at the center of the east end of this claim;  
thence south, 300 feet to a wooden post, being at the  
southeast corner of said claim; thence west, 1500 feet  
to a wooden post at the southwest corner of said claim;  
thence north, 300 feet to the place of beginning.

Dated and posted on the ground this 26<sup>TH</sup> day of October....., 1967..  
James W. Bishop Marshall S. Dale  
Witness Locator

STATE OF ARIZONA }  
COUNTY OF Pinal } ss.

I hereby certify that the within instrument was filed and recorded at  
request of A. W. Bishop

Witness my hand and official seal  
the day and year aforesaid.

SOPHIE M. SMITH

County Recorder.

By John Goodman  
Deputy Recorder.

on OCT 27 1967 at 9:25 M, Docket 520 PAGE 984 Fee \$1.00

Page.....

Indexed	Photostat Compared	Blotted
---------	-----------------------	---------

351067

A MC 66892  
MAP FILED IN

A MC 67420

OCT 3 10 00 AM '79

RECEIVED  
B.L.M. AZ STATE OFFICE

PHOENIX, ARIZONA

SUPPLEMENTAL INFORMATION FORM

(B.L.M. ORGANIC ACT)

The name of this claim is WEST NO. 15, which  
is recorded in Docket 520 at page  
985 in the office of the Recorder  
of PINAL County, Arizona.

The latest amendment of the aforesaid claim is the \_\_\_\_\_  
claim and recorded in \_\_\_\_\_  
at page \_\_\_\_\_.

The current owner is KENNECOTT COPPER CORPORATION, % MINE  
ENGINEERING DEPARTMENT, whose address is Hayden, Arizona  
85235.

This is a LODE claim which was  
located on OCTOBER 26 in the year  
of 1967.

This claim is situated in SE<sup>1</sup>, SW<sup>1</sup>  
of Section (s) 9, Township 3S,  
Range 13E, G. & S. R. B. & M.

RECEIVED  
BLM RECORDS OFFICE  
PHOENIX ARIZONA  
OCT 3 11 06 AM '77

A MC 67421

### Notice of Mining Location

#### LODE CLAIM

TO ALL WHOM IT MAY CONCERN:

This Mining Claim, the name of which is the West No. 15 Mining Claim, situate on land belonging to the United States of America, and in which there are valuable mineral deposits, was entered upon and located for the purpose of exploration and purchase by Marshall S. Dale, a citizen of the United States

(Locator must insert either "A Citizen of the United States," or "Who has declared his intention to become a Citizen of the United States.") the undersigned, on the 26<sup>th</sup> day of October, 1967.

The length of this claim is 1500 feet and 1 claim 20 feet in a westerly direction and 1480 feet in an easterly direction from the center of the discovery shaft, at which this notice is posted, lengthwise of the claim together with 300 feet in width of the surface grounds, on each side of the center of said claim. The general course of the lode deposit and premises is from the east to the west.

The claim is situated and located in the Mineral Creek Mining District, in Pinal county, in the State of Arizona, about the northeast corner of this claim is about 3600 feet south and 1500 feet west of the section corner common to Sections 3, 4, 9 and 10, T3S, R13E, G. & S. R. B. & M.

The surface boundaries of the claim are marked upon the ground as follows: Beginning at a wooden post

at a point in a westerly direction 20 feet from the discovery shaft (at which this notice is posted), being in the center of the west end line of said claim; thence north, 300 feet to a wooden post, being the northwest corner of said claim; thence east, 1500 feet to a wooden post being at the northeast corner of said claim; thence south, 300 feet to a wooden post at the center of the east end of this claim; thence south, 300 feet to a wooden post, being at the southeast corner of said claim; thence west, 1500 feet to a wooden post at the southwest corner of said claim; thence north, 300 feet to the place of beginning.

Dated and posted on the ground this 26<sup>th</sup> day of October, 1967.  
James W. Loan Marshall S. Dale  
Witness Locator

STATE OF ARIZONA  
COUNTY OF Pinal ss.

I hereby certify that the within instrument was filed and recorded at request of H. W. Bishop

Witness my hand and official seal the day and year aforesaid.

SOPHIE M. SMITH

County Recorder.

By Jean Goodman  
Deputy Recorder.

on OCT 27 1967 at

9:25 A.M. DOCKET 520 PAGE 985 Fee \$1.00


Page.....

A MC 66892

MAP FILED IN

Oct 3 10 00 AM '79

RECEIVED  
P.L.M. - ARIZONA STATE OFFICE



Indexed	Photostat Compared	Blotted
---------	--------------------	---------

351068

SUPPLEMENTAL INFORMATION FORM

(B.L.M. ORGANIC ACT)

The name of this claim is WEST NO. 16, which  
 is recorded in Docket 520 at page  
986 in the office of the Recorder  
 of PINAL County, Arizona.

The latest amendment of the aforesaid claim is the \_\_\_\_\_  
 \_\_\_\_\_ claim and recorded in \_\_\_\_\_  
 \_\_\_\_\_ at page \_\_\_\_\_.

The current owner is KENNECOTT COPPER CORPORATION, % MINE  
 ENGINEERING DEPARTMENT, whose address is Hayden, Arizona  
 85235.

This is a LODE claim which was  
 located on OCTOBER 26 in the year  
 of 1967.

This claim is situated in SW $\frac{1}{4}$   
 of Section (s) 9, Township 3S,  
 Range 13E, G. & S. R. B. & M.

RECEIVED  
 BLM FIELD OFFICE  
 OCT 30 10 00 AM '77  
 PHOENIX, ARIZONA

A MC 67422

### Notice of Mining Location LODE CLAIM

TO ALL WHOM IT MAY CONCERN:

This Mining Claim, the name of which is the West No. 16  
Mining Claim, situate on land belonging to the United States of America, and in which there are valuable mineral deposits, was entered upon and located for the purpose of exploration and purchase by Marshall S. Dale, a citizen of the United States

(Locator must insert either "A Citizen of the United States," or "Who has declared his intention to become a Citizen of the United States.")  
the undersigned, on the 26<sup>TH</sup> day of October, 1967.

The length of this claim is 1500 feet and 1 claim 1480 feet in a westerly direction and 20 feet in a easterly direction from the center of the discovery shaft, at which this notice is posted, lengthwise of the claim together with 300 feet in width of the surface grounds, on each side of the center of said claim. The general course of the lode deposit and premises is from the east to the west.

The claim is situated and located in the Mineral Creek Mining District, in Pinal county, in the State of Arizona, about the northeast corner ~~in~~ of this claim is about 4200 ~~direction from~~ feet south and 3000 feet west ~~of the section corner common to Sections 3, 4, 9 and 10, T3S, R13E, G. & S. R. B. & M.~~

The surface boundaries of the claim are marked upon the ground as follows:  
Beginning at a wooden post

at a point in a westerly direction 1480 feet from the discovery shaft (at which this notice is posted), being in the center of the west end line of said claim; thence north, 300 feet to a wooden post, being the northwest corner of said claim; thence east, 1500 feet to a wooden post being at the northeast corner of said claim; thence south, 300 feet to a wooden post at the center of the east end of this claim; thence south, 300 feet to a wooden post, being at the southeast corner of said claim; thence west, 1500 feet to a wooden post at the southwest corner of said claim; thence north, 300 feet to the place of beginning.

Dated and posted on the ground this 26<sup>TH</sup> day of October, 1967.

James W. Bishop  
Witness

Marshall S. Dale  
Locator

STATE OF ARIZONA }  
COUNTY OF Pinal } ss.

I hereby certify that the within instrument was filed and recorded at request of A. W. Bishop

Witness my hand and official seal the day and year aforesaid.

SOPHIE M. SMITH

County Recorder.

By Jessie Goodman  
Deputy Recorder.

on OCT 27 1967 at 9:25 A.M.  
Docket 520 PAGE 986  
Page 351069

Fee \$1.00

Indexed	Photostat Compared	Blotted

MAP FILED IN A MC 66892

RECEIVED  
BIRMINGHAM STATE OFFICE  
OCT 31 10 00 AM '69



SUPPLEMENTAL INFORMATION FORM

(B.L.M. ORGANIC ACT)

The name of this claim is WEST NO. 17, which  
 is recorded in Docket 520 at page  
987 in the office of the Recorder  
 of PINAL County, Arizona.

The latest amendment of the aforesaid claim is the \_\_\_\_\_  
 \_\_\_\_\_ claim and recorded in \_\_\_\_\_  
 \_\_\_\_\_ at page \_\_\_\_\_.

The current owner is KENNECOTT COPPER CORPORATION, % MINE  
 ENGINEERING DEPARTMENT, whose address is Hayden, Arizona  
 85235.

This is a LODE claim which was  
 located on OCTOBER 26 in the year  
 of 1967.

This claim is situated in SE $\frac{1}{4}$ , SW $\frac{1}{4}$   
 of Section (s) 9, Township 3S,  
 Range 13E, G. & S. R. B. & M.

BLM FIELD OFFICE  
 DENVER, COLORADO  
 OCT 31 1967

A MC 67423

### Notice of Mining Location

LODE CLAIM

TO ALL WHOM IT MAY CONCERN:

West No. 17

This Mining Claim, the name of which is the .....  
Mining Claim, situate on land belonging to the United States of America, and in which there are valuable mineral deposits, was entered upon and located for the purpose of exploration and purchase by Marshall S. Dale, a citizen of the United States

(Locator must insert either "A Citizen of the United States," or "Who has declared his intention to become a Citizen of the United States.")  
the undersigned, on the 26<sup>th</sup> day of October, 1967

The length of this claim is 1500 feet and 1 claim 20 feet in a westerly direction and 1480 feet in an easterly direction from the center of the discovery shaft, at which this notice is posted, lengthwise of the claim together with 300 feet in width of the surface grounds, on each side of the center of said claim. The general course of the lode deposit and premises is from the east to the west

The claim is situated and located in the Mineral Creek Mining District, in Pinal county, in the State of Arizona, ~~about~~ the northeast corner of this claim is about direction from 4200 feet south, and 1500 feet west of the section corner common to Sections 3, 4, 9 and 10, T3S, R13E, G. & S. R. B. & M.

The surface boundaries of the claim are marked upon the ground as follows:  
Beginning at a wooden post

at a point in a westerly direction 20 feet from the discovery shaft (at which this notice is posted), being in the center of the west end line of said claim; thence north, 300 feet to a wooden post, being the northwest corner of said claim; thence east, 1500 feet to a wooden post being at the northeast corner of said claim; thence south, 300 feet to a wooden post at the center of the east end of this claim; thence south, 300 feet to a wooden post, being at the southeast corner of said claim; thence west, 1500 feet to a wooden post at the southwest corner of said claim; thence north, 300 feet to the place of beginning.

Dated and posted on the ground this 26<sup>th</sup> day of October, 1967.

*James W. Bishop*  
Witness

*Marshall S. Dale*  
Locator

STATE OF ARIZONA }  
COUNTY OF Pinal } ss.

I hereby certify that the within instrument was filed and recorded at request of J. W. Bishop

Witness my hand and official seal the day and year aforesaid.

**SOPHIE M. SMITH**

County Recorder.

By *Jean Goodman*  
Deputy Recorder.

on OCT 27 1967 at

Fee \$1.00

9:25 A.M. Docket 520 PAGE 987  
Page DOCKET 520 PAGE 987

351070

Indexed	Photostat Compared	Blotted
---------	--------------------	---------

MAP FILED IN MC 66892

RECEIVED  
CLM. AZ STATE OFFICE  
OCT 31 10 00 AM '67  
PHOENIX, ARIZONA

SUPPLEMENTAL INFORMATION FORM

(B.L.M. ORGANIC ACT)

The name of this claim is WEST NO. 18, which  
is recorded in Docket 520 at page  
988 in the office of the Recorder  
of PINAL County, Arizona.

The latest amendment of the aforesaid claim is the \_\_\_\_\_  
claim and recorded in \_\_\_\_\_  
at page \_\_\_\_\_.

The current owner is KENNECOTT COPPER CORPORATION, % MINE  
ENGINEERING DEPARTMENT, whose address is Hayden, Arizona  
85235.

This is a LODE claim which was  
located on OCTOBER 24 in the year  
of 1967.

This claim is situated in SE $\frac{1}{4}$   
of Section (s) 9, Township 3S,  
Range 13E, G. & S. R. B. & M.

RECORDED  
BLM. ORGANIC OFFICE  
OCT 3 10 00 AM '79  
PHOENIX, ARIZONA

Notice of Mining Location  
LODE CLAIM

TO ALL WHOM IT MAY CONCERN:

This Mining Claim, the name of which is the.....West No. 18.....  
Mining Claim, situate on land belonging to the United States of America, and in which there are val-  
uable mineral deposits, was entered upon and located for the purpose of exploration and purchase by  
.....Marshall S. Dale, a citizen of the United States.....

(Locator must insert either "A Citizen of the United States," or "Who has declared his intention to become a Citizen of the United States.")  
the undersigned, on the.....24th.....day of.....October....., 19..67.

The length of this claim is.....1500.....feet and.....1.....claim.....20.....feet in  
a.....westerly.....direction and.....1480.....feet in a.....easterly.....direction from  
the center of the discovery shaft, at which this notice is posted, lengthwise of the claim together  
with.....300.....feet in width of the surface grounds, on each side of the center of said  
claim. The general course of the lode deposit and premises is from the.....east.....  
to the.....west.....

The claim is situated and located in the.....Mineral Creek.....Mining District, in  
Pinal.....county, in the State of Arizona, about.....the northeast corner  
of this claim is about 4200.....feet south of the section corner  
common to Sections 3, 4, 9 and 10, T3S, R13E, G. & S., B. B. & M., and the east  
end line of this claim is common to the section line between Sections 9 and 10.

The surface boundaries of the claim are marked upon the ground as follows:

Beginning at.....a wooden post.....

at a point in a.....westerly.....direction.....20.....feet from  
the discovery shaft (at which this notice is posted), being in the center of the.....west.....

end line of said claim; thence.....north.....300.....feet to a.....wooden post.....  
....., being the.....northwest.....corner of said claim;

thence.....east.....1500.....feet to a.....wooden post.....being at the  
.....northeast.....corner of said claim; thence.....south.....300.....feet

to a.....wooden post.....at the center of the.....east.....end of this claim;

thence.....south.....300.....feet to a.....wooden post....., being at the  
.....southeast.....corner of said claim; thence.....west.....1500.....feet

to a.....wooden post.....at the southwest.....corner of said claim;  
thence.....north.....300.....feet to the place of beginning.

Dated and posted on the ground this.....24th.....day of.....October....., 1967.

*James M. Leon*.....*Marshall S. Dale*  
.....  
.....

Witness

Locator(s)

STATE OF ARIZONA }  
COUNTY OF *Pinal* } ss.

I hereby certify that the within in-  
strument was filed and recorded at  
request of *H. W. Bishop*

Witness my hand and official seal  
the day and year aforesaid.

SOPHIE M. SMITH

County Recorder.

By *John Goodness*  
Deputy Recorder.

on 067 27 1967 at  
9:25 A.M., Docket 520 PAGE 988 Fee \$1.00

Page.....  
351071

Indexed	Photostat Compared	Blotted
---------	-----------------------	---------

MAP FILED IN MC 66892

A MC 67424

RECEIVED  
B.L.M. AZ-STATE OFFICE  
OCT 3 10 00 AM '79  
PHOENIX, ARIZONA

SUPPLEMENTAL INFORMATION FORM

(B.L.M. ORGANIC ACT)

The name of this claim is WEST NO. 19, which  
 is recorded in Docket 520 at page  
989 in the office of the Recorder  
 of PINAL County, Arizona.

The latest amendment of the aforesaid claim is the \_\_\_\_\_  
 \_\_\_\_\_ claim and recorded in \_\_\_\_\_  
 \_\_\_\_\_ at page \_\_\_\_\_.

The current owner is KENNECOTT COPPER CORPORATION, % MINE  
 ENGINEERING DEPARTMENT, whose address is Hayden, Arizona  
 85235.

This is a LODE claim which was  
 located on OCTOBER 26 in the year  
 of 1967.

This claim is situated in SW<sup>1</sup>/<sub>4</sub> - NW<sup>1</sup>/<sub>4</sub>  
 of Section (s) 9 - 16, Township 3S,  
 Range 13E, G. & S. R. B. & M.

RECEIVED  
 BLM FIELD OFFICE  
 PINAL COUNTY, ARIZONA  
 OCT 3 10 00 AM '78

### Notice of Mining Location LODE CLAIM

TO ALL WHOM IT MAY CONCERN:

This Mining Claim, the name of which is the West No. 19  
Mining Claim, situate on land belonging to the United States of America, and in which there are valuable mineral deposits, was entered upon and located for the purpose of exploration and purchase by Marshall S. Dale, a citizen of the United States

(Locator must insert either "A Citizen of the United States," or "Who has declared his intention to become a Citizen of the United States.")  
the undersigned, on the 26<sup>th</sup> day of October, 1967.

The length of this claim is 1500 feet and 1 claim 1480 feet in a westerly direction and 20 feet in a easterly direction from the center of the discovery shaft, at which this notice is posted, lengthwise of the claim together with 300 feet in width of the surface grounds, on each side of the center of said claim. The general course of the lode deposit and premises is from the east to the west

The claim is situated and located in the Mineral Creek Mining District, in Pinal county, in the State of Arizona, ~~about~~ about the northeast corner of this claim is about 4800 ~~direction from~~ feet south and 3000 feet west of the section corner common to Sections 3, 4, 9 and 10, T3S, R13E, G. & S., R., B. & M.

The surface boundaries of the claim are marked upon the ground as follows:  
Beginning at a wooden post

at a point in a westerly direction 1480 feet from the discovery shaft (at which this notice is posted), being in the center of the west end line of said claim; thence north, 300 feet to a wooden post, being the northwest corner of said claim; thence east, 1500 feet to a wooden post being at the northeast corner of said claim; thence south, 300 feet to a wooden post at the center of the east end of this claim; thence south, 300 feet to a wooden post, being at the southeast corner of said claim; thence west, 1500 feet to a wooden post at the southwest corner of said claim; thence north, 300 feet to the place of beginning.

Dated and posted on the ground this 26<sup>th</sup> day of October, 1967

James W. Bishop  
Witness

Marshall S. Dale  
Locator

STATE OF ARIZONA }  
COUNTY OF Pinal } ss.

I hereby certify that the within instrument was filed and recorded at request of H. W. Bishop

on OCT 27 1967 at 9:25 AM, Docket 520 PAGE 989  
Page.....

Witness my hand and official seal the day and year aforesaid.

SOPHIE M. SMITH

County Recorder.


By Jean Goodman  
Deputy Recorder.

Indexed	Photostat Compared	Blotted

MAP FILED IN A MC 66892

A MC 67425

RECEIVED  
BLM. ARIZONA STATE OFFICE  
OCT 3 10 00 AM '67



SUPPLEMENTAL INFORMATION FORM

(B.L.M. ORGANIC ACT)

The name of this claim is WEST NO. 20, which is recorded in Docket 520 at page 990 in the office of the Recorder of PINAL County, Arizona.

The latest amendment of the aforesaid claim is the \_\_\_\_\_ claim and recorded in \_\_\_\_\_ at page \_\_\_\_\_.

The current owner is KENNECOTT COPPER CORPORATION, % MINE ENGINEERING DEPARTMENT, whose address is Hayden, Arizona 85235.

This is a LODE claim which was located on OCTOBER 26 in the year of 1967.

This claim is situated in SW<sup>1</sup>/<sub>4</sub>, SE<sup>1</sup>/<sub>4</sub> - NW<sup>1</sup>/<sub>4</sub>, NE<sup>1</sup>/<sub>4</sub> of Section (s) 9 - 16, Township 3S, Range 13E, G. & S. R. B. & M.

RECEIVED  
BLM. ARIZONA OFFICE  
OCT 3 11 06 AM '78  
PHOENIX, ARIZONA

A MC 67426

### Notice of Mining Location LODE CLAIM

TO ALL WHOM IT MAY CONCERN:

This Mining Claim, the name of which is the West No. 20  
Mining Claim, situate on land belonging to the United States of America, and in which there are valuable mineral deposits, was entered upon and located for the purpose of exploration and purchase by Marshall S. Dale, a citizen of the United States

(Locator must insert either "A Citizen of the United States," or "Who has declared his intention to become a Citizen of the United States.")  
the undersigned, on the 26<sup>th</sup> day of October, 1967

The length of this claim is 1500 feet and 1 claim 20 feet in a westerly direction and 1480 feet in an easterly direction from the center of the discovery shaft, at which this notice is posted, lengthwise of the claim together with 300 feet in width of the surface grounds, on each side of the center of said claim. The general course of the lode deposit and premises is from the east to the west

The claim is situated and located in the Mineral Creek Mining District, in Pinal county, in the State of Arizona, ~~about~~ at the northeast corner of this claim is about 4800 ~~feet from~~ feet south and 1500 feet west of the section corner common to Sections 3, 4, 9 and 10, T3S, R13E, G. & S., R. B. & M.


The surface boundaries of the claim are marked upon the ground as follows:

Beginning at a wooden post  
at a point in a westerly direction 20 feet from the discovery shaft (at which this notice is posted), being in the center of the west end line of said claim; thence north, 300 feet to a wooden post, being the northwest corner of said claim; thence east, 1500 feet to a wooden post being at the northeast corner of said claim; thence south, 300 feet to a wooden post at the center of the east end of this claim; thence south, 300 feet to a wooden post, being at the southeast corner of said claim; thence west, 1500 feet to a wooden post at the southwest corner of said claim; thence north, 300 feet to the place of beginning.

Dated and posted on the ground this 26<sup>th</sup> day of October, 1967.  
James W. Bushop Witness Marshall S. Dale Locator

STATE OF ARIZONA } ss.  
COUNTY OF Pinal  
I hereby certify that the within instrument was filed and recorded at request of J. W. Bushop

Witness my hand and official seal the day and year aforesaid.  
SOPHIE M. SMITH  
County Recorder.  
By Jean Goodman  
Deputy Recorder.



on OCT 27 1967 at 9:25 A.M.  
Docket 520 PAGE 990 Fee \$1.00  
Page 351073

Indexed	Photostat Compared	Blotted
---------	--------------------	---------

MAP FILED A MC 66892

RECEIVED  
B.L.M. AZ STATE OFFICE  
OCT 3 10 00 AM '79  
PHOENIX, ARIZONA



SUPPLEMENTAL INFORMATION FORM

(B.L.M. ORGANIC ACT)

The name of this claim is WEST NO. 21, which  
 is recorded in Docket 520 at page  
991 in the office of the Recorder  
 of PINAL County, Arizona.

The latest amendment of the aforesaid claim is the \_\_\_\_\_  
 \_\_\_\_\_ claim and recorded in \_\_\_\_\_  
 \_\_\_\_\_ at page \_\_\_\_\_.

The current owner is KENNECOTT COPPER CORPORATION, % MINE  
 ENGINEERING DEPARTMENT, whose address is Hayden, Arizona  
 85235.

This is a LODE claim which was  
 located on OCTOBER 24 in the year  
 of 1967.

This claim is situated in SE<sup>1</sup> - NE<sup>1</sup>  
 of Section (s) 9 - 16, Township 3S,  
 Range 13E, G. & S. R. B. & M.

RECEIVED  
 BLM FIELD OFFICE  
 PINAL, ARIZONA  
 OCT 3 11 06 AM '77

### Notice of Mining Location LODE CLAIM

TO ALL WHOM IT MAY CONCERN:

This Mining Claim, the name of which is the West No. 21  
Mining Claim, situate on land belonging to the United States of America, and in which there are valuable mineral deposits, was entered upon and located for the purpose of exploration and purchase by Marshall S. Dale, a citizen of the United States

(Locater must insert either "A Citizen of the United States," or "Who has declared his intention to become a Citizen of the United States.")  
the undersigned, on the 24th day of October, 1967

The length of this claim is 1500 feet and 1 claim 26 feet in a westerly direction and 1474 feet in an easterly direction from the center of the discovery shaft, at which this notice is posted, lengthwise of the claim together with 300 feet in width of the surface grounds, on each side of the center of said claim. The general course of the lode deposit and premises is from the east to the west.

The claim is situated and located in the Mineral Creek Mining District, in Pinal county, in the State of Arizona, about 600 feet in a westerly direction from the section corner common to Sections 9, 10, 15 and 16, T3S, R13E, G. & S. R. R. & M. and is bounded on the north by West No. 18 claim and on the west by the West No. 20 claim.

The surface boundaries of the claim are marked upon the ground as follows:

Beginning at a wooden post  
at a point in a westerly direction 26 feet from the discovery shaft (at which this notice is posted), being in the center of the west end line of said claim; thence north, 300 feet to a wooden post, being the northwest corner of said claim; thence east, 1500 feet to a wooden post being at the northeast corner of said claim; thence south, 300 feet to a wooden post at the center of the east end of this claim; thence south, 300 feet to a wooden post, being at the southeast corner of said claim; thence west, 1500 feet to a wooden post at the southwest corner of said claim; thence north, 300 feet to the place of beginning.

Dated and posted on the ground this 24th day of October, 1967.  
James W. Lyon Marshall S. Dale  
Witness Locator

STATE OF ARIZONA  
COUNTY OF Pinal

I hereby certify that the within instrument was filed and recorded at request of H. W. Bishop

on OCT 27 1967 at 9:25 AM

Mr. Docket 520 PAGE 991  
Page.....

Witness my hand and official seal the day and year aforesaid.

SOPHIE M. SMITH

County Recorder.

By Jean Goodman  
Deputy Recorder.

RECORDED & INDEXED  
FEE \$1.00  
351074

Indexed	Photostat Compared	Blotted
---------	--------------------	---------

MAP FILED ANMC 66899

AMC 67427

RECEIVED  
BLM-AZ STATE OFFICE  
OCT 3 10 00 AM '67

SUPPLEMENTAL INFORMATION FORM

(B.L.M. ORGANIC ACT)

The name of this claim is BLUE HILLS # 1, which  
is recorded in Docket 280 at page  
374 in the office of the Recorder  
of PINAL County, Arizona.

The latest amendment of the aforesaid claim is the \_\_\_\_\_  
claim and recorded in \_\_\_\_\_  
at page \_\_\_\_\_.

The current owner is KENNECOTT COPPER CORPORATION, % MINE  
ENGINEERING DEPARTMENT, whose address is Hayden, Arizona  
85235.

This is a LODE claim which was  
located on DECEMBER 21 in the year  
of 1960.

This claim is situated in NE<sup>1</sup>/<sub>4</sub> - NW<sup>1</sup>/<sub>4</sub>  
of Section (s) 22 - 23, Township 3S,  
Range 13E, G. & S. R. B. & M.

RECEIVED OFFICE  
BLM, PHOENIX, ARIZONA  
OCT 3 12 00 PM '79

### Notice of Mining Location LODE CLAIM

TO ALL WHOM IT MAY CONCERN:

This Mining Claim, the name of which is the Blue Hills #1  
Mining Claim, situate on land belonging to the United States of America, and in which there are valuable mineral deposits, was entered upon and located for the purpose of exploration and purchase by KENNECOTT COPPER CORPORATION

A. P. Morris, Agent, A citizen of the United States  
(Locator must insert either "A Citizen of the United States," or "Who has declared his intention to become a Citizen of the United States.")  
the undersigned, on the 21<sup>st</sup> day of DECEMBER, 19 60

The length of this claim is 1500 feet and 1 claim 1350 feet in a Northerly direction and 150 feet in a Southerly direction from the center of the discovery shaft, at which this notice is posted, lengthwise of the claim together with 300 feet in width of the surface grounds, on each side of the center of said claim. The general course of the lode deposit and premises is from the South to the North.

The claim is situated and located in the Mineral Creek Mining District, in Pinal county, in the State of Arizona, about 1350 Feet in a Southerly direction from The Section Corner common to Sections 14, 15, 22, & 23, T3S, R13E, G. & S. R. B. & M.

The surface boundaries of the claim are marked upon the ground as follows:  
Beginning at A Rock Monument

at a point in a Southerly direction 150 feet from the discovery shaft (at which this notice is posted), being in the center of the South end line of said claim; thence 300 feet to a Rock Monument, being the Southwest corner of said claim; thence 1500 feet to a Rock Monument being at the Northwest corner of said claim; thence 300 feet to a Rock Monument at the center of the North end of this claim; thence 300 feet to a Rock Monument, being at the Northeast corner of said claim; thence 1500 feet to a Rock Monument at the Southeast corner of said claim; thence 300 feet to the place of beginning.

Dated and posted on the ground this 21<sup>st</sup> day of DECEMBER, 19 60  
James W. Iron KENNECOTT COPPER CORPORATION  
Blair Bellamy Witness By: A.P. Morris (Agent) Locator(s)

STATE OF ARIZONA } ss.  
COUNTY OF PINAL

I hereby certify that the within instrument was filed and recorded at request of J. W. Bishop

J. W. Bishop  
Kennecott Copper Corp

on DEC 30 1960  
3:00 P. M. DOCKET 280 PAGE 3/4

Page.....

217896

Witness my hand and official seal the day and year aforesaid.

SOPHIE M. SMITH

County Recorder.

By Cassidy Otey  
Deputy Recorder.

Indexed	Photostat Compared	Blotted
INDEXED	COMPAIRED	

A MC 66892

RECEIVED  
B.L.M. AZ STATE OFFICE  
OCT 3 10 00 AM '79  
PHOENIX ARIZONA

SUPPLEMENTAL INFORMATION FORM

(B.L.M. ORGANIC ACT)

The name of this claim is BLUE HILLS # 2, which  
is recorded in Docket 280 at page  
375 in the office of the Recorder  
of PINAL County, Arizona.

The latest amendment of the aforesaid claim is the \_\_\_\_\_  
claim and recorded in \_\_\_\_\_  
at page \_\_\_\_\_.

The current owner is KENNECOTT COPPER CORPORATION, % MINE  
ENGINEERING DEPARTMENT, whose address is Hayden, Arizona  
85235.

This is a LODE claim which was  
located on DECEMBER 21 in the year  
of 1960.

This claim is situated in NE<sup>1</sup>/<sub>4</sub>  
of Section (s) 22, Township 3S,  
Range 13E, G. & S. R. B. & M.

RECEIVED  
BLM STATE OFFICE  
OCT 3 10 00 AM '79  
PHOENIX, ARIZONA

### Notice of Mining Location LODE CLAIM

TO ALL WHOM IT MAY CONCERN:

This Mining Claim, the name of which is the Blue Hills #2  
Mining Claim, situate on land belonging to the United States of America, and in which there are valuable mineral deposits, was entered upon and located for the purpose of exploration and purchase by KENNECOTT COPPER CORPORATION

A. P. Morris, Agent, A citizen of the United States  
(Locator must insert either "A Citizen of the United States," or "Who has declared his intention to become a Citizen of the United States.")  
the undersigned, on the 21<sup>st</sup> day of DECEMBER, 1960

The length of this claim is 1500 feet and I claim 1450 feet in a Northerly direction and 50 feet in a Southerly direction from the center of the discovery shaft, at which this notice is posted, lengthwise of the claim together with 300 feet in width of the surface grounds, on each side of the center of said claim. The general course of the lode deposit and premises is from the South to the North

The claim is situated and located in the Mineral Creek Mining District, in Pinal county, in the State of Arizona, about 1600 Feet in a Southwesterly direction from The Section Corner common to Sections 14, 15, 22, & 23, T3S, R13E, G. & S. R. B. & M.

The surface boundaries of the claim are marked upon the ground as follows:  
Beginning at A Rock Monument

at a point in a Southerly direction 50 feet from the discovery shaft (at which this notice is posted), being in the center of the South end line of said claim; thence 300 feet to a Rock Monument, being the Southwest corner of said claim; thence 1500 feet to a Rock Monument being at the Northwest corner of said claim; thence 300 feet to a Rock Monument at the center of the North end of this claim; thence 300 feet to a Rock Monument, being at the Northeast corner of said claim; thence 1500 feet to a Rock Monument at the Southeast corner of said claim; thence 300 feet to the place of beginning.

Dated and posted on the ground this 21<sup>st</sup> day of DECEMBER, 1960

James M. Iron  
Norman H. Crandall Witness  
By: A. P. Morris (Agent) Locator(s)

STATE OF ARIZONA }  
COUNTY OF PINAL } ss.

I hereby certify that the within instrument was filed and recorded at request of H. W. Bishop 217897

on DEC 30 1960 at 3:00 P. M. Docket 280 PAGE 375 Fee \$1.00

Page.....

Witness my hand and official seal the day and year aforesaid.

SOPHIE M. SMITH  
County Recorder.  
By Carolyn Ortega  
Deputy Recorder.

Indexed	Photostat	Blotted
INDEXED	COMPARED	

A MC 66892

RECEIVED  
B.L.M. AZ STATE OFFICE  
OCT 3 10 00 AM '79

SUPPLEMENTAL INFORMATION FORM

## (B.L.M. ORGANIC ACT)

The name of this claim is BLUE HILLS # 3, which  
 is recorded in Docket 280 at page  
376 in the office of the Recorder  
 of PINAL County, Arizona.

The latest amendment of the aforesaid claim is the \_\_\_\_\_  
 \_\_\_\_\_ claim and recorded in \_\_\_\_\_  
 \_\_\_\_\_ at page \_\_\_\_\_.

The current owner is KENNECOTT COPPER CORPORATION, % MINE  
 ENGINEERING DEPARTMENT, whose address is Hayden, Arizona  
 85235.

This is a LODE claim which was  
 located on DECEMBER 27 in the year  
 of 1960.

This claim is situated in NE<sup>1</sup>  
 of Section (s) 22, Township 3S,  
 Range 13E, G. & S. R. B. & M.

RECEIVED  
 B.L.M. STATE OFFICE  
 PHOENIX, ARIZONA  
 OCT 3 10 00 AM '79

Notice of Mining Location

LODE CLAIM

TO ALL WHOM IT MAY CONCERN:

This Mining Claim, the name of which is the Blue Hills #3 Mining Claim, situate on land belonging to the United States of America, and in which there are valuable mineral deposits, was entered upon and located for the purpose of exploration and purchase by KENNECOTT COPPER CORPORATION

A. P. Morris, Agent, A citizen of the United States (Locator must insert either "A Citizen of the United States," or "Who has declared his intention to become a Citizen of the United States.") the undersigned, on the 27th day of DECEMBER, 1960

The length of this claim is 1500 feet and 1 claim 1400 feet in a Northerly direction and 100 feet in a Southerly direction from the center of the discovery shaft, at which this notice is posted, lengthwise of the claim together with 300 feet in width of the surface grounds, on each side of the center of said claim. The general course of the lode deposit and premises is from the South to the North

The claim is situated and located in the Mineral Creek Mining District, in Pinal county, in the State of Arizona, about 2000 Feet in a Southwesterly direction from The Section Corner common to Sections 14, 15, 22, & 23, T3S, R13E, G. & S. R. B. & M.

The surface boundaries of the claim are marked upon the ground as follows: Beginning at A Rock Monument

at a point in a Southerly direction 100 feet from the discovery shaft (at which this notice is posted), being in the center of the South end line of said claim; thence 300 feet to a Rock Monument, being the Southwest corner of said claim; thence 1500 feet to a Rock Monument being at the Northwest corner of said claim; thence 300 feet to a Rock Monument at the center of the North end of this claim; thence 300 feet to a Rock Monument, being at the Northeast corner of said claim; thence 1500 feet to a Rock Monument at the Southeast corner of said claim; thence 300 feet to the place of beginning.

Dated and posted on the ground this 27th day of DECEMBER, 1960

James W. Jones Witness

KENNECOTT COPPER CORPORATION By: A.P. Morris (Agent) Locator(s)

STATE OF ARIZONA COUNTY OF PINAL

I hereby certify that the within instrument was filed and recorded at request of H. W. Bishop

on DEC 30 1960 at 3:00 P.M. DOCKET 280 PAGE 376 Fee \$1.00

Page

Witness my hand and official seal the day and year aforesaid.

SOPHIE M. SMITH

County Recorder.

By Carolyn Ortega Deputy Recorder

Table with 3 columns: Indexed, Photostat Compared, Blotted. Includes a stamp that says INDEXED COMPARED.

A MC 66892

RECEIVED B.L.M. AZ STATE OFFICE OCT 3 10 00 AM '79 PHOENIX, ARIZONA



SUPPLEMENTAL INFORMATION FORM

(B.L.M. ORGANIC ACT)

The name of this claim is BLUE HILLS # 4, which  
is recorded in Docket 280 at page  
377 in the office of the Recorder  
of PINAL County, Arizona.

The latest amendment of the aforesaid claim is the \_\_\_\_\_  
claim and recorded in \_\_\_\_\_  
at page \_\_\_\_\_.

The current owner is KENNECOTT COPPER CORPORATION, % MINE  
ENGINEERING DEPARTMENT, whose address is Hayden, Arizona  
85235.

This is a LODE claim which was  
located on DECEMBER 22 in the year  
of 1960.

This claim is situated in NE<sup>1</sup>  
of Section (s) 22, Township 3S,  
Range 13E, G. & S. R. B. & M.

RECEIVED OFFICE  
BLM. PHOENIX ARIZONA  
OCT 31 1960

A MC 67431

### Notice of Mining Location LODE CLAIM

TO ALL WHOM IT MAY CONCERN:

This Mining Claim, the name of which is the Blue Hills #4  
Mining Claim, situate on land belonging to the United States of America, and in which there are valuable mineral deposits, was entered upon and located for the purpose of exploration and purchase by KENNECOTT COPPER CORPORATION

A. P. Morris, Agent, A citizen of the United States  
(Locator must insert either "A Citizen of the United States," or "Who has declared his intention to become a Citizen of the United States.")  
the undersigned, on the 22<sup>ND</sup> day of DECEMBER, 1960

The length of this claim is 1500 feet and I claim 1285 feet in a Northerly direction and 215 feet in a Southerly direction from the center of the discovery shaft, at which this notice is posted, lengthwise of the claim together with 300 feet in width of the surface grounds, on each side of the center of said claim. The general course of the lode deposit and premises is from the South to the North

The claim is situated and located in the Mineral Creek Mining District, in Pinal county, in the State of Arizona, about 2400 Feet in a Southwesterly direction from The Section Corner common to Sections 14, 15, 22, & 23, T3S, R13E, G. & S. R. B. & M.

The surface boundaries of the claim are marked upon the ground as follows:  
Beginning at A Rock Monument

at a point in a Southerly direction 215 feet from the discovery shaft (at which this notice is posted), being in the center of the South end line of said claim; thence 300 feet to a Rock Monument, being the Southwest corner of said claim; thence 1500 feet to a Rock Monument being at the Northwest corner of said claim; thence 300 feet to a Rock Monument at the center of the North end of this claim; thence 300 feet to a Rock Monument, being at the Northeast corner of said claim; thence 1500 feet to a Rock Monument at the Southeast corner of said claim; thence 300 feet to the place of beginning.

Dated and posted on the ground this 22<sup>ND</sup> day of DECEMBER, 1960

[Signature] KENNECOTT COPPER CORPORATION  
[Signature] Witness By: A.P. Morris (Agent) Locator(s)

STATE OF ARIZONA }  
COUNTY OF PINAL } ss.

I hereby certify that the within instrument was filed and recorded at request of H. W. [Signature]

Witness my hand and official seal the day and year aforesaid.

SOPHIE M. SMITH  
County Recorder.

on DEC 30 1960

at Phoenix, Arizona Fee \$1.00  
3:20 P.M. LOCKET 280 PAGE 377

By Cashy Ortega  
Deputy Recorder

Indexed	Photostat Compared	Blotted
INDEXED COMPARED		

A MC 66892

RECEIVED  
BLM. AZ STATE OFFICE  
OCT 3 10 00 AM '79  
PHOENIX, ARIZONA

SUPPLEMENTAL INFORMATION FORM

## (B.L.M. ORGANIC ACT)

The name of this claim is BLUE HILLS # 5, which  
 is recorded in Docket 280 at page  
378 in the office of the Recorder  
 of PINAL County, Arizona.

The latest amendment of the aforesaid claim is the \_\_\_\_\_  
 \_\_\_\_\_ claim and recorded in \_\_\_\_\_  
 \_\_\_\_\_ at page \_\_\_\_\_.

The current owner is KENNECOTT COPPER CORPORATION, % MINE  
 ENGINEERING DEPARTMENT, whose address is Hayden, Arizona  
 85235.

This is a LODE claim which was  
 located on DECEMBER 27 in the year  
 of 1960.

This claim is situated in NE<sup>1</sup>, NW<sup>1</sup>  
 of Section (s) 22, Township 3S,  
 Range 13E, G. & S. R. B. & M.

RECEIVED  
 BLM ADMINISTRATION OFFICE  
 PHOENIX, ARIZONA  
 OCT 3 11 00 AM '79

Notice of Mining Location

LODE CLAIM

TO ALL WHOM IT MAY CONCERN:

This Mining Claim, the name of which is the Blue Hills #5

Mining Claim, situate on land belonging to the United States of America, and in which there are valuable mineral deposits, was entered upon and located for the purpose of exploration and purchase by KENNECOTT COPPER CORPORATION

A. P. Morris, Agent, A citizen of the United States (Locator must insert either "A Citizen of the United States," or "Who has declared his intention to become a Citizen of the United States.") the undersigned, on the 27th day of DECEMBER, 1960

The length of this claim is 1500 feet and 1 claim 850 feet in a Northerly direction and 650 feet in a Southerly direction from the center of the discovery shaft, at which this notice is posted, lengthwise of the claim together with 300 feet in width of the surface grounds, on each side of the center of said claim. The general course of the lode deposit and premises is from the South to the North

The claim is situated and located in the Mineral Creek Mining District, in Pinal county, in the State of Arizona, about 2800 Feet in a Southwesterly direction from The Section Corner common Sections 14, 15, 22, & 23, T3S, R13E, G. & S. R. B. & M.

The surface boundaries of the claim are marked upon the ground as follows:

Beginning at A Rock Monument at a point in a Southerly direction 650 feet from the discovery shaft (at which this notice is posted), being in the center of the South end line of said claim; thence 300 feet to a Rock Monument, being the Southwest corner of said claim; thence 1500 feet to a Rock Monument being at the Northwest corner of said claim; thence 300 feet to a Rock Monument at the center of the North end of this claim; thence 300 feet to a Rock Monument, being at the Northeast corner of said claim; thence 1500 feet to a Rock Monument at the Southeast corner of said claim; thence 300 feet to the place of beginning.

Dated and posted on the ground this 27th day of DECEMBER, 1960

James M. Iron KENNECOTT COPPER CORPORATION
Witness Glen Bellamy By: A.P. Morris (Agent) Locator(s)

STATE OF ARIZONA
COUNTY OF PINAL

I hereby certify that the within instrument was filed and recorded at request of H. W. Blakey

on DEC. 30. 1960 at 3:00 P.M. DOCKET 280 PAGE 378

Fee \$1.00

Witness my hand and official seal the day and year aforesaid.

SOPHIE M. SMITH

County Recorder.

By Carolyn Ortega Deputy Recorder

Table with 3 columns: Indexed, Photostat Compared, Blotted. Below the table is the text 'INDEXED COMPARED'.

A MC 66892

RECEIVED
BLM, ARIZONA STATE OFFICE
DEC 31 11 00 AM '60

SUPPLEMENTAL INFORMATION FORM

(B.L.M. ORGANIC ACT)

The name of this claim is BLUE HILLS # 6, which  
 is recorded in Docket 280 at page  
379 in the office of the Recorder  
 of PINAL County, Arizona.

The latest amendment of the aforesaid claim is the \_\_\_\_\_  
 \_\_\_\_\_ claim and recorded in \_\_\_\_\_  
 \_\_\_\_\_ at page \_\_\_\_\_.

The current owner is KENNECOTT COPPER CORPORATION, % MINE  
 ENGINEERING DEPARTMENT, whose address is Hayden, Arizona  
 85235.

This is a LODE claim which was  
 located on DECEMBER 28 in the year  
 of 1960.

This claim is situated in NW<sup>1</sup>  
 of Section (s) 22, Township 3S,  
 Range 13E, G. & S. R. B. & M.

PHOENIX, ARIZONA

OCT 3 10 08 AM '79

RECEIVED  
B.L.M. REGISTERED OFFICE

A MC 67433

# Notice of Mining Location

## LODE CLAIM

TO ALL WHOM IT MAY CONCERN:

Blue Hills #6

This Mining Claim, the name of which is the.....  
Mining Claim, situate on land belonging to the United States of America, and in which there are valuable mineral deposits, was entered upon and located for the purpose of exploration and purchase by KENNECOTT COPPER CORPORATION

A. P. Morris, Agent, A citizen of the United States

(Locator must insert either "A Citizen of the United States," or "Who has declared his intention to become a Citizen of the United States.")  
the undersigned, on the 28<sup>th</sup> day of DECEMBER, 1960

The length of this claim is 1500 feet and 1 claim 370 feet in a Northerly direction and 1130 feet in a Southerly direction from the center of the discovery shaft, at which this notice is posted, lengthwise of the claim together with 300 feet in width of the surface grounds, on each side of the center of said claim. The general course of the lode deposit and premises is from the South to the North

The claim is situated and located in the Mineral Creek Mining District, in Pinal county, in the State of Arizona, about 3300 feet in a Westerly direction from The Section Corner common to Sections 14, 15, 22, & 23, T3S, R13E, G. & S. R. B. & M.

The surface boundaries of the claim are marked upon the ground as follows:  
Beginning at A Rock Monument

at a point in a Southerly direction 1130 feet from the discovery shaft (at which this notice is posted), being in the center of the South end line of said claim; thence 300 feet to a Rock Monument, being the Southwest corner of said claim; thence 1500 feet to a Rock Monument being at the Northwest corner of said claim; thence 300 feet to a Rock Monument at the center of the North end of this claim; thence 300 feet to a Rock Monument, being at the Northeast corner of said claim; thence 1500 feet to a Rock Monument at the Southeast corner of said claim; thence 300 feet to the place of beginning.

Dated and posted on the ground this 28<sup>th</sup> day of DECEMBER, 1960

James W. Loan  
Glen Dillaway  
Witness

KENNECOTT COPPER CORPORATION  
By: A.P. Morris  
(Agent) Locator(s)

STATE OF ARIZONA }  
COUNTY OF PINAL } ss.

I hereby certify that the within instrument was filed and recorded at

request of H. W. Bishop 217901

Witness my hand and official seal the day and year aforesaid.

SOPHIE M. SMITH  
County Recorder.

By: Carolyn [Signature]  
Deputy Recorder.

on DEC 30, 1960 at [Location] Fee \$1.00  
S. L. P. M. DOCKET 280 PAGE 379  
Page.....

Indexed	Photostat Compared	Blotted
INDEXED COMPARED		

RECEIVED  
B.L.M. ARIZONA STATE OFFICE  
OCT 3 10 00 AM '79

A MC 66892

SUPPLEMENTAL INFORMATION FORM

(B.L.M. ORGANIC ACT)

The name of this claim is BLUE HILLS # 7, which  
is recorded in Docket 280 at page  
380 in the office of the Recorder  
of PINAL County, Arizona.

The latest amendment of the aforesaid claim is the \_\_\_\_\_  
claim and recorded in \_\_\_\_\_  
at page \_\_\_\_\_.

The current owner is KENNECOTT COPPER CORPORATION, % MINE  
ENGINEERING DEPARTMENT, whose address is Hayden, Arizona  
85235.

This is a LODE claim which was  
located on DECEMBER 22 in the year  
of 1960.

This claim is situated in NW<sup>1</sup>/<sub>4</sub>, SW<sup>1</sup>/<sub>4</sub>  
of Section (s) 22, Township 3S,  
Range 13E, G. & S. R. B. & M.

RECEIVED  
B.L.M. ORGANIC OFFICE  
PHOENIX, ARIZONA  
DEC 3 10 00 AM '79

### Notice of Mining Location

#### LODE CLAIM

TO ALL WHOM IT MAY CONCERN:

This Mining Claim, the name of which is the Blue Hills #7 Mining Claim, situate on land belonging to the United States of America, and in which there are valuable mineral deposits, was entered upon and located for the purpose of exploration and purchase by KENNECOTT COPPER CORPORATION

A. P. Morris, Agent, A citizen of the United States  
(Locator must insert either "A Citizen of the United States," or "Who has declared His Intention to become a Citizen of the United States.")  
the undersigned, on the 22<sup>ND</sup> day of DECEMBER, 1960

The length of this claim is 1500 feet and 1 claim 950 feet in a Northerly direction and 550 feet in a Southerly direction from the center of the discovery shaft, at which this notice is posted, lengthwise of the claim together with 300 feet in width of the surface grounds, on each side of the center of said claim. The general course of the lode deposit and premises is from the South to the North

The claim is situated and located in the Mineral Creek Mining District, in Pinal county, in the State of Arizona, about 4000 Feet in a Southwesterly direction from The Section Corner common to Sections 14, 15, 22, & 23, T3S, R13E, G. & S., R. B. & M.

The surface boundaries of the claim are marked upon the ground as follows:

Beginning at A Rock Monument  
at a point in a Southerly direction 550 feet from the discovery shaft (at which this notice is posted), being in the center of the South end line of said claim; thence 300 feet to a Rock Monument, being the Southwest corner of said claim; thence 1500 feet to a Rock Monument being at the Northwest corner of said claim; thence 300 feet to a Rock Monument at the center of the North end of this claim; thence 300 feet to a Rock Monument, being at the Northeast corner of said claim; thence 1500 feet to a Rock Monument at the Southeast corner of said claim; thence 300 feet to the place of beginning.

Dated and posted on the ground this 22<sup>ND</sup> day of DECEMBER, 1960

James W. Iron  
Henry Gillaspay Witness  
By: A. P. Morris (Agent) KENNECOTT COPPER CORPORATION Locator(s)

STATE OF ARIZONA }  
COUNTY OF PINAL } ss.  
I hereby certify that the within instrument was filed and recorded at request of H. W. Bishop

Witness my hand and official seal the day and year aforesaid.  
217902 SOPHIE M. SMITH  
County Recorder.  
By Carolyn Ortega Deputy Recorder

on DEC 30 1960  
3:00 P.M. DOCKET 280 PAGE 380  
M, Docket

Fee \$1.00

Indexed	Photostat Compared	Blotted
INDEXED COMPARED		

A MC 66892

RECEIVED  
B.L.M. STATE OFFICE  
OCT 3 10 00 AM '79  
PHOENIX, ARIZONA



SUPPLEMENTAL INFORMATION FORM

(B.L.M. ORGANIC ACT)

The name of this claim is BLUE HILLS # 8, which  
is recorded in Docket 280 at page  
381 in the office of the Recorder  
of PINAL County, Arizona.

The latest amendment of the aforesaid claim is the \_\_\_\_\_  
claim and recorded in \_\_\_\_\_  
at page \_\_\_\_\_.

The current owner is KENNECOTT COPPER CORPORATION, % MINE  
ENGINEERING DEPARTMENT, whose address is Hayden, Arizona  
85235.

This is a LODE claim which was  
located on DECEMBER 22 in the year  
of 1960.

This claim is situated in SW<sup>1</sup>/<sub>4</sub>, NW<sup>1</sup>/<sub>4</sub>, NE<sup>1</sup>/<sub>4</sub>, SE<sup>1</sup>/<sub>4</sub>  
of Section (s) 22, Township 3S,  
Range 13E, G. & S. R. B. & M.

RECEIVED  
BLM. RECEIVING OFFICE  
PHOENIX, ARIZONA  
OCT 3 19 08 PM '79

A MC 67435

DOCKET 280 PAGE 381

### Notice of Mining Location

#### LODE CLAIM

TO ALL WHOM IT MAY CONCERN:

This Mining Claim, the name of which is the Blue Hills #8  
Mining Claim, situate on land belonging to the United States of America, and in which there are valuable mineral deposits, was entered upon and located for the purpose of exploration and purchase by KENNECOTT COPPER CORPORATION

A. P. Morris, Agent, A citizen of the United States  
(Locator must insert either "A Citizen of the United States," or "Who has declared his intention to become a Citizen of the United States.")  
the undersigned, on the 22<sup>ND</sup> day of DECEMBER, 1960

The length of this claim is 1500 feet and I claim 800 feet in a Northerly direction and 700 feet in a Southerly direction from the center of the discovery shaft, at which this notice is posted, lengthwise of the claim together with 300 feet in width of the surface grounds, on each side of the center of said claim. The general course of the lode deposit and premises is from the South to the North

The claim is situated and located in the Mineral Creek Mining District, in Pinal county, in the State of Arizona, about 3500 Feet in a Southwesterly direction from The Section Corner common to Sections 14, 15, 22, & 23, T3S, R13E, G. & S. R. B. & M.

The surface boundaries of the claim are marked upon the ground as follows:  
Beginning at A Rock Monument


at a point in a Southerly direction 700 feet from the discovery shaft (at which this notice is posted), being in the center of the South

end line of said claim; thence 300 feet to a Rock Monument, being the Southwest corner of said claim; thence 1500 feet to a Rock Monument being at the Northwest corner of said claim; thence 300 feet to a Rock Monument at the center of the North end of this claim; thence 300 feet to a Rock Monument, being at the Northeast corner of said claim; thence 1500 feet to a Rock Monument at the Southeast corner of said claim; thence 300 feet to the place of beginning.

Dated and posted on the ground this 22<sup>ND</sup> day of DECEMBER, 1960  
James W. Bishop  
Allen Glasgow Witness  
KENNECOTT COPPER CORPORATION  
By: A.P. Morris (Agent) Locator(s)

STATE OF ARIZONA } ss.  
COUNTY OF PINAL

I hereby certify that the within instrument was filed and recorded at request of H. W. Bishop



Witness my hand and official seal the day and year aforesaid.

SOPHIE M. SMITH  
County Recorder.

By Cassidy O'Leary  
Deputy Recorder.

on DEC 30 1960 at 381  
3:00 P.M. Docket 280 PAGE 381 Fee \$1.00

Indexed	Photostat Compared	Blotted
INDEXED	COMPARED	COMPARED

Page.....

A MC 66892

RECEIVED  
BLM. AZ STATE OFFICE  
OCT 3 10 00 AM '79

SUPPLEMENTAL INFORMATION FORM

(B.L.M. ORGANIC ACT)

The name of this claim is BLUE HILLS # 9, which  
is recorded in Docket 280 at page  
382 in the office of the Recorder  
of PINAL County, Arizona.

The latest amendment of the aforesaid claim is the \_\_\_\_\_  
claim and recorded in \_\_\_\_\_  
at page \_\_\_\_\_.

The current owner is KENNECOTT COPPER CORPORATION, % MINE  
ENGINEERING DEPARTMENT, whose address is Hayden, Arizona  
85235.

This is a LODE claim which was  
located on DECEMBER 22 in the year  
of 1960.

This claim is situated in NE<sup>1</sup>, SE<sup>1</sup>  
of Section (s) 22, Township 3S,  
Range 13E, G. & S. R. B. & M.

RECEIVED  
BLM. AZ STATE OFFICE  
PHOENIX, ARIZONA  
OCT 3 10 00 AM '79

### Notice of Mining Location

#### LODE CLAIM

TO ALL WHOM IT MAY CONCERN:

This Mining Claim, the name of which is the Blue Hills #9  
Mining Claim, situate on land belonging to the United States of America, and in which there are valuable mineral deposits, was entered upon and located for the purpose of exploration and purchase by **KENNECOTT COPPER CORPORATION**

**A. P. Morris, Agent, A citizen of the United States**  
(Locator must insert either "A Citizen of the United States," or "Who has declared his intention to become a Citizen of the United States.")  
the undersigned, on the 22<sup>ND</sup> day of DECEMBER, 1960

The length of this claim is 1500 feet and I claim 125 feet in a Northerly direction and 1375 feet in a Southerly direction from the center of the discovery shaft, at which this notice is posted, lengthwise of the claim together with 300 feet in width of the surface grounds, on each side of the center of said claim. The general course of the lode deposit and premises is from the South to the North

The claim is situated and located in the Mineral Creek Mining District, in Pinal county, in the State of Arizona, about 2700 Feet in a Southwesterly direction from The Section Corner common to Sections 14, 15, 22, & 23, T3S, R13E, G. & S. R. B. & M.

The surface boundaries of the claim are marked upon the ground as follows:  
Beginning at A Rock Monument

at a point in a Southerly direction 1375 feet from the discovery shaft (at which this notice is posted), being in the center of the South

end line of said claim; thence 300 feet to a Rock Monument, being the Southwest corner of said claim;

thence 1500 feet to a Rock Monument being at the Northwest corner of said claim; thence 300 feet to a Rock Monument at the center of the North end of this claim;

thence 300 feet to a Rock Monument, being at the Northeast corner of said claim; thence 1500 feet to a Rock Monument at the Southeast corner of said claim;

thence 300 feet to the place of beginning.

Dated and posted on the ground this 22<sup>ND</sup> day of December, 1960

James W. Bishop Witness  
Blair Ellsberg Witness  
By: A. P. Morris (Agent) Locator(s)  
**KENNECOTT COPPER CORPORATION**

STATE OF ARIZONA }  
COUNTY OF PINAL } ss.  
I hereby certify that the within instrument was filed and recorded at request of H. W. Bishop  
2E7904

Witness my hand and official seal the day and year aforesaid.  
**SOPHIE M. SMITH**  
County Recorder.  
By Cassidy Citegan Deputy Recorder.

on DEC 30 1960 at PINAL COUNTY  
3:00 P. M. DOCKET 280 PAGE 382 Fee \$1.00

Indexed	Photostat Compared	Blotted
INDEXED COMPARED		

A MC 66892

RECEIVED  
B.L.M. AZ STATE OFFICE  
OCT 3 10 00 AM '79  
PHOENIX, ARIZONA

SUPPLEMENTAL INFORMATION FORM

(B.L.M. ORGANIC ACT)

The name of this claim is BLUE HILLS # 10, which  
is recorded in Docket 280 at page  
383 in the office of the Recorder  
of PINAL County, Arizona.

The latest amendment of the aforesaid claim is the \_\_\_\_\_  
claim and recorded in \_\_\_\_\_  
at page \_\_\_\_\_.

The current owner is KENNECOTT COPPER CORPORATION, % MINE  
ENGINEERING DEPARTMENT, whose address is Hayden, Arizona  
85235.

This is a LODE claim which was  
located on DECEMBER 27 in the year  
of 1960.

This claim is situated in NE<sup>1</sup>/<sub>4</sub>, SE<sup>1</sup>/<sub>4</sub>  
of Section (s) 22, Township 3S,  
Range 13E, G. & S. R. B. & M.

RECEIVED  
BLM. ARIZONA OFFICE  
PHOENIX, ARIZONA  
OCT 3 10 00 AM '79

Notice of Mining Location
LODE CLAIM

TO ALL WHOM IT MAY CONCERN:

This Mining Claim, the name of which is the Blue Hills #10 Mining Claim, situate on land belonging to the United States of America, and in which there are valuable mineral deposits, was entered upon and located for the purpose of exploration and purchase by KENNECOTT COPPER CORPORATION

A. P. Morris, Agent, A citizen of the United States
(Locator must insert either "A Citizen of the United States," or "Who has declared his intention to become a Citizen of the United States.")
the undersigned, on the 27th day of DECEMBER, 1960

The length of this claim is 1500 feet and 1 claim 300 feet in a Northerly direction and 1200 feet in a Southerly direction from the center of the discovery shaft, at which this notice is posted, lengthwise of the claim together with 300 feet in width of the surface grounds, on each side of the center of said claim. The general course of the lode deposit and premises is from the South to the North

The claim is situated and located in the Mineral Creek Mining District, in Pinal county, in the State of Arizona, about 2400 Feet in a Southwesterly direction from The Section Corner common to Sections 14, 15, 22, & 23, T3S, R13E, G. & S., R. B. & M.

The surface boundaries of the claim are marked upon the ground as follows:

Beginning at A Rock Monument
at a point in a Southerly direction 1200 feet from the discovery shaft (at which this notice is posted), being in the center of the South end line of said claim; thence 300 feet to a Rock Monument, being the Southwest corner of said claim; thence 1500 feet to a Rock Monument being at the Northwest corner of said claim; thence 300 feet to a Rock Monument at the center of the North end of this claim; thence 300 feet to a Rock Monument, being at the Northeast corner of said claim; thence 1500 feet to a Rock Monument at the Southeast corner of said claim; thence 300 feet to the place of beginning.

Dated and posted on the ground this 27th day of DECEMBER, 1960
James W. Bishop
Witness
By: A.P. Morris (Agent)
Locator(s)

STATE OF ARIZONA
COUNTY OF PINAL

I hereby certify that the within instrument was filed and recorded at request of H. W. Bishop 217905

Witness my hand and official seal the day and year aforesaid.

SOPHIE M. SMITH
County Recorder.

By: Carolyn Otey
Deputy Recorder.

on DEC 30 1960 at 3:00 P.M. DOCKET 280 PAGE 383 Fee \$1.00

Table with 3 columns: Indexed, Photostat Compared, Blotted. Row 1: INDEXED COMPARED

Page

A MC 66892

RECEIVED
BLM. ARIZONA STATE OFFICE
OCT 3 10 00 AM '79
PHOENIX, ARIZONA

SUPPLEMENTAL INFORMATION FORM

## (B.L.M. ORGANIC ACT)

The name of this claim is BLUE HILLS # 11, which  
 is recorded in Docket 280 at page  
384 in the office of the Recorder  
 of PINAL County, Arizona.

The latest amendment of the aforesaid claim is the \_\_\_\_\_  
 \_\_\_\_\_ claim and recorded in \_\_\_\_\_  
 \_\_\_\_\_ at page \_\_\_\_\_.

The current owner is KENNECOTT COPPER CORPORATION, % MINE  
 ENGINEERING DEPARTMENT, whose address is Hayden, Arizona  
 85235.

This is a LODE claim which was  
 located on DECEMBER 21 in the year  
 of 1960.

This claim is situated in NE<sup>1</sup>, SE<sup>1</sup>  
 of Section (s) 22, Township 3 S,  
 Range 13E, G. & S. R. B. & M.

RECEIVED  
 BLM. ADMIN. OFFICE  
 PHOENIX, ARIZONA  
 DEC 3 10 00 AM '79

### Notice of Mining Location LODE CLAIM

TO ALL WHOM IT MAY CONCERN:

This Mining Claim, the name of which is the Blue Hills #11  
Mining Claim, situate on land belonging to the United States of America, and in which there are valuable mineral deposits, was entered upon and located for the purpose of exploration and purchase by KENNECOTT COPPER CORPORATION

A. P. Morris, Agent, A citizen of the United States  
(Locator must insert either "A Citizen of the United States," or "Who has declared his intention to become a Citizen of the United States.")  
the undersigned, on the 21<sup>st</sup> day of DECEMBER, 1960

The length of this claim is 1500 feet and 1 claim 150 feet in a Northerly direction and 1350 feet in a Southerly direction from the center of the discovery shaft, at which this notice is posted, lengthwise of the claim together with 300 feet in width of the surface grounds, on each side of the center of said claim. The general course of the lode deposit and premises is from the South to the North

The claim is situated and located in the Mineral Creek Mining District, in Pinal county, in the State of Arizona, about 2000 Feet in a Southerly direction from The Section Corner common to Sections 14, 15, 22, & 23, T3S, R13E, G. & S. R. B. & M.

The surface boundaries of the claim are marked upon the ground as follows:  
Beginning at A Rock Monument

at a point in a Southerly direction 1350 feet from the discovery shaft (at which this notice is posted), being in the center of the South end line of said claim; thence 300 feet to a Rock Monument, being the Southwest corner of said claim; thence 1500 feet to a Rock Monument being at the Northwest corner of said claim; thence 300 feet to a Rock Monument at the center of the North end of this claim; thence 300 feet to a Rock Monument, being at the Northeast corner of said claim; thence 1500 feet to a Rock Monument at the Southeast corner of said claim; thence 300 feet to the place of beginning.

Dated and posted on the ground this 21<sup>st</sup> day of DECEMBER, 1960

James W. Iron KENNECOTT COPPER CORPORATION  
Norman B. Crandall By: A. P. Morris  
Witness (Agent) Locator(s)

STATE OF ARIZONA  
COUNTY OF PINAL

I hereby certify that the within instrument was filed and recorded at request of H. W. Bird

Witness my hand and official seal the day and year aforesaid.

SOPHIE M. SMITH

County Recorder.

217906

By Caryl Ortega  
Deputy Recorder.

on DEC 30 1960

3:00 P. DOCKET 280 PAGE 384  
M, Docket

Fee \$1.00

Indexed	Photostat	Blotted
INDEXED	COMPARED	

Page.....

A MC 66892

RECEIVED  
B.L.M. AZ STATE OFFICE  
OCT 3 10 00 AM '79



SUPPLEMENTAL INFORMATION FORM

(B.L.M. ORGANIC ACT)

The name of this claim is BLUE HILLS # 12, which  
is recorded in Docket 280 at page  
385 in the office of the Recorder  
of PINAL County, Arizona.

The latest amendment of the aforesaid claim is the \_\_\_\_\_  
claim and recorded in \_\_\_\_\_  
at page \_\_\_\_\_.

The current owner is KENNECOTT COPPER CORPORATION, % MINE  
ENGINEERING DEPARTMENT, whose address is Hayden, Arizona  
85235.

This is a LODE claim which was  
located on DECEMBER 21 in the year  
of 1960.

This claim is situated in NE<sup>1</sup>, SE<sup>1</sup> - NW<sup>1</sup>, SW<sup>1</sup>  
of Section (s) 22 - 23, Township 3S,  
Range 13E, G. & S. R. B. & M.

RECEIVED  
BLM. AZ STATE OFFICE  
PHOENIX, ARIZONA  
OCT 3 10 00 AM '79

A MC 67439

### Notice of Mining Location LODE CLAIM

TO ALL WHOM IT MAY CONCERN:

This Mining Claim, the name of which is the Blue Hills #12  
Mining Claim, situate on land belonging to the United States of America, and in which there are valuable mineral deposits, was entered upon and located for the purpose of exploration and purchase by KENNECOTT COPPER CORPORATION

A. P. Morris, Agent, A citizen of the United States  
(Locator must insert either "A Citizen of the United States," or "Who has declared his intention to become a Citizen of the United States.")  
the undersigned, on the 21<sup>ST</sup> day of DECEMBER, 1960

The length of this claim is 1500 feet and I claim 50 feet in a Northerly direction and 1450 feet in a Southerly direction from the center of the discovery shaft, at which this notice is posted, lengthwise of the claim together with 300 feet in width of the surface grounds, on each side of the center of said claim. The general course of the lode deposit and premises is from the South to the North

The claim is situated and located in the Mineral Creek Mining District, in Pinal county, in the State of Arizona, about 1700 Feet in a Southerly direction from The Section Corner common to Sections 14, 15, 22, & 23, T3S, R13E, G. & S. R. B. & M.

The surface boundaries of the claim are marked upon the ground as follows:  
Beginning at A Rock Monument

at a point in a Southerly direction 1450 feet from the discovery shaft (at which this notice is posted), being in the center of the South

end line of said claim; thence 300 feet to a Rock Monument, being the Southwest corner of said claim;

thence 1500 feet to a Rock Monument being at the Northwest corner of said claim; thence 300 feet


to a Rock Monument at the center of the North end of this claim; thence 300 feet to a Rock Monument, being at the Northeast corner of said claim; thence 1500 feet

to a Rock Monument at the Southeast corner of said claim; thence 300 feet to the place of beginning.

Dated and posted on the ground this 21<sup>ST</sup> day of DECEMBER, 1960  
James W. Bishop WITNESS  
Blow Blaggy WITNESS  
A. P. Morris By: (Agent) Locator(s)  
KENNECOTT COPPER CORPORATION

STATE OF ARIZONA  
COUNTY OF PINAL

I hereby certify that the within instrument was filed and recorded at request of H. W. Bishop



Witness my hand and official seal the day and year aforesaid.

SOPHIE M. SMITH  
County Recorder.  
By Caroline [Signature]  
Deputy Recorder.

on DEC 30 1960 at 3:00 P. Fee \$1.00

Indexed	Photostat Compared	Blotted
INDEXED COMPARED		

Page.....

RECEIVED  
P.L.M. ARIZONA STATE OFFICE  
OCT 3 10 00 AM '79  
PHOENIX, ARIZONA

A MC 66892

SUPPLEMENTAL INFORMATION FORM

(B.L.M. ORGANIC ACT)

The name of this claim is RAY NO. 1, which  
 is recorded in Docket 545 at page  
101 in the office of the Recorder  
 of PINAL County, Arizona.

The latest amendment of the aforesaid claim is the \_\_\_\_\_  
 \_\_\_\_\_ claim and recorded in \_\_\_\_\_  
 \_\_\_\_\_ at page \_\_\_\_\_.

The current owner is KENNECOTT COPPER CORPORATION, % MINE  
 ENGINEERING DEPARTMENT, whose address is Hayden, Arizona  
 85235.

This is a LODE claim which was  
 located on AUGUST 5 in the year  
 of 1968.

This claim is situated in NW<sup>1</sup>/<sub>4</sub>, SW<sup>1</sup>/<sub>4</sub>  
 of Section (s) 23, Township 3S,  
 Range 13E, G. & S. R. B. & M.

RECEIVED  
 B.L.M. AZ STATE OFFICE  
 PHOENIX, ARIZONA  
 OCT 3 10 00 AM '79

### Notice of Mining Location

#### LODE CLAIM

TO ALL WHOM IT MAY CONCERN:

This Mining Claim, the name of which is the Ray No. 1

Mining Claim, situate on land belonging to the United States of America, and in which there are valuable mineral deposits, was entered upon and located for the purpose of exploration and purchase by

Kennecott Copper Corporation, by Harold W. Bishop

a citizen of the United States

(Locator must insert either "A Citizen of the United States," or "Who has declared his intention to become a Citizen of the United States.")  
the undersigned, on the 5th day of August, 1968

The length of this claim is 1500 feet and 1 claim 1480 feet in a westerly direction and 20 feet in a easterly direction from the center of the discovery shaft, at which this notice is posted, lengthwise of the claim together with 300 feet in width of the surface grounds, on each side of the center of said claim. The general course of the lode deposit and premises is from the east to the west.

The claim is situated and located in the Mineral Creek Mining District, in Pinal county, in the State of Arizona, about 2330' north & 2720' west of the section corner intersection common to Sections 23, 24, 25, 26; T3S, R13E, C. & S., R. B. & M.

The surface boundaries of the claim are marked upon the ground as follows:

Beginning at a wooden post  
at a point in a easterly direction 20 feet from the discovery shaft (at which this notice is posted), being in the center of the east end line of said claim; thence south 300 feet to a wooden post, being the southeast corner of said claim; thence west, 1500 feet to a wooden post being at the southwest corner of said claim; thence north 300 feet to a wooden post at the center of the west end of this claim; thence north 300 feet to a wooden post, being at the northwest corner of said claim; thence east 1500 feet to a wooden post at the northeast corner of said claim; thence south 300 feet to the place of beginning.

Dated and posted on the ground this 5th day of August, 19 68  
Walter McTroskey Jr. Kennecott Copper Corporation  
Witness By: Harold W. Bishop Locator(s)

STATE OF ARIZONA  
COUNTY OF Pinal ss.

I hereby certify that the within instrument was filed and recorded at request of H. W. Bishop

Witness my hand and official seal the day and year aforesaid.

SOPHIE M. SMITH

County Recorder.

By Eileen Aguilar Deputy Recorder.

on AUG 12 1968 at 3:00 P.M. Docket 545 PAGE 101 Fee \$1.00  
Page 366569

Indexed	Photostat Compared	Blotted

Mr. Bishop  
70 Kennecott Copper Co.  
Warden 85235

A MC 66892

RECEIVED  
BLM. ASSIGNED OFFICE  
OCT 3 10 00 AM '79  
PHOENIX, ARIZONA

SUPPLEMENTAL INFORMATION FORM

(B.L.M. ORGANIC ACT)

The name of this claim is RAY NO. 2, which  
is recorded in Docket 545 at page  
102 in the office of the Recorder  
of PINAL County, Arizona.

The latest amendment of the aforesaid claim is the \_\_\_\_\_  
claim and recorded in \_\_\_\_\_  
at page \_\_\_\_\_.

The current owner is KENNECOTT COPPER CORPORATION, % MINE  
ENGINEERING DEPARTMENT, whose address is Hayden, Arizona  
85235.

This is a LODE claim which was  
located on AUGUST 5 in the year  
of 1968.

This claim is situated in NW<sup>1</sup>, SW<sup>1</sup>, NE<sup>1</sup>, SE<sup>1</sup>  
of Section (s) 23, Township 3S,  
Range 13E, G. & S. R. B. & M.

RECEIVED  
BLM FIELD OFFICE  
PHOENIX, ARIZONA  
OCT 3 10 00 AM '79

Notice of Mining Location
LODE CLAIM

TO ALL WHOM IT MAY CONCERN:

This Mining Claim, the name of which is the Ray No. 2

Mining Claim, situate on land belonging to the United States of America, and in which there are valuable mineral deposits, was entered upon and located for the purpose of exploration and purchase by

Kennecott Copper Corporation, by Harold W. Bishop

a citizen of the United States

(Locator must insert either "A Citizen of the United States," or "Who has declared his intention to become a Citizen of the United States.")

the undersigned, on the 5th day of August, 1968

The length of this claim is 1500 feet and 1 claim 1480 feet in

a easterly direction and 20 feet in a westerly direction from

the center of the discovery shaft, at which this notice is posted, lengthwise of the claim together

with 300 feet in width of the surface grounds, on each side of the center of said

claim. The general course of the lode deposit and premises is from the east

to the west

The claim is situated and located in the Mineral Creek Mining District, in

Pinal county, in the State of Arizona, about 2330' north & 2680' west

of the section corner direction from common to

Sections 23, 24, 25, 26; T3S, R13E, G. & S. R. B. & M.

The surface boundaries of the claim are marked upon the ground as follows:

Beginning at a wooden post

at a point in a westerly direction 20 feet from

the discovery shaft (at which this notice is posted), being in the center of the west

end line of said claim; thence north 300 feet to a wooden post

, being the northwest corner of said claim;

thence east 1500 feet to a wooden post being at the

northeast corner of said claim; thence south 300 feet

to a wooden post at the center of the east end of this claim;

thence south 300 feet to a wooden post, being at the

southeast corner of said claim; thence west 1500 feet

to a wooden post at the southwest corner of said claim;

thence north 300 feet to the place of beginning.

Dated and posted on the ground this 5th day of August, 1968

By: Harold W. Bishop, Kennecott Copper Corporation

Witness: [Signature] By: Harold W. Bishop, Locator(s)

STATE OF ARIZONA } ss.
COUNTY OF Pinal

I hereby certify that the within instrument was filed and recorded at

request of H. W. Bishop

on AUG 12 1968

3:00 P. M. Docket 545 PAGE 102 Fee \$1.00

Page

INDEXED COMPARED

Witness my hand and official seal the day and year aforesaid.

SOPHIE M. SMITH

County Recorder.

By: [Signature] Deputy Recorder.

Table with 3 columns: Indexed, Photostat Compared, Blotted

366570

RECEIVED
B.L.M. AZ STATE OFFICE
OCT 3 11 00 AM '79

A MC 66892

SUPPLEMENTAL INFORMATION FORM

(B.L.M. ORGANIC ACT)

The name of this claim is RAY NO. 3, which  
 is recorded in Docket 545 at page  
103 in the office of the Recorder  
 of PINAL County, Arizona.

The latest amendment of the aforesaid claim is the \_\_\_\_\_  
 \_\_\_\_\_ claim and recorded in \_\_\_\_\_  
 \_\_\_\_\_ at page \_\_\_\_\_.

The current owner is KENNECOTT COPPER CORPORATION, % MINE  
 ENGINEERING DEPARTMENT, whose address is Hayden, Arizona  
 85235.

This is a LODE claim which was  
 located on AUGUST 5 in the year  
 of 1968.

This claim is situated in SW<sup>1</sup>  
 of Section (s) 23, Township 3S,  
 Range 13E, G. & S. R. B. & M.

RECEIVED  
 BLM. AZ STATE OFFICE  
 PHOENIX, ARIZONA  
 OCT 3 10 00 AM '79

### Notice of Mining Location LODE CLAIM

TO ALL WHOM IT MAY CONCERN:

This Mining Claim, the name of which is the Ray No. 3  
 Mining Claim, situate on land belonging to the United States of America, and in which there are valuable mineral deposits, was entered upon and located for the purpose of exploration and purchase by Kennecott Copper Corporation by Harold W. Bishop  
 a citizen of the United States.  
(Locator must insert either "A Citizen of the United States," or "Who has declared his intention to become a Citizen of the United States.")  
 the undersigned, on the 5th day of August, 1968.  
 The length of this claim is 1500 feet and 1 claim 1480 feet in a westerly direction and 20 feet in a easterly direction from the center of the discovery shaft, at which this notice is posted, lengthwise of the claim together with 300 feet in width of the surface grounds, on each side of the center of said claim. The general course of the lode deposit and premises is from the east to the west.

The claim is situated and located in the Mineral Creek Mining District, in Pinal county, in the State of Arizona, about 1730' north & 2720' west of the section corner direction from common to Sections 23, 24, 25, 26; T3S, R13E, G. & S. R. B. & M.

The surface boundaries of the claim are marked upon the ground as follows:  
 Beginning at a wooden post

at a point in a easterly direction 20 feet from the discovery shaft (at which this notice is posted), being in the center of the east end line of said claim; thence south 300 feet to a wooden post, being the southeast corner of said claim; thence west 1500 feet to a wooden post being at the southwest corner of said claim; thence north 300 feet to a wooden post at the center of the west end of this claim; thence north 300 feet to a wooden post, being at the northwest corner of said claim; thence east 1500 feet to a wooden post at the northeast corner of said claim; thence south 300 feet to the place of beginning.

Dated and posted on the ground this 5th day of August, 1968.  
Hyde M. Crosby Jr. Witness  
Kennecott Copper Corporation  
 By: Harold W. Bishop Locator(s)

STATE OF ARIZONA } ss.  
 COUNTY OF Pinal  
 I hereby certify that the within instrument was filed and recorded at request of H. W. Bishop

Witness my hand and official seal the day and year aforesaid.  
SOPHIE M. SMITH  
 County Recorder.  
 By: Eleanor Bender  
 Deputy Recorder.

on AUG 12 1968  
3:00 P.M. at 545 PAGE 103  
 Fee \$1.00  
366571

Indexed	Photostat Compared	Blotted

A MC 66892

RECEIVED OFFICE  
OCT 3 11 09 AM '68



SUPPLEMENTAL INFORMATION FORM

(B.L.M. ORGANIC ACT)

The name of this claim is RAY NO. 4, which  
is recorded in Docket 545 at page  
104 in the office of the Recorder  
of PINAL County, Arizona.

The latest amendment of the aforesaid claim is the \_\_\_\_\_  
claim and recorded in \_\_\_\_\_  
at page \_\_\_\_\_.

The current owner is KENNECOTT COPPER CORPORATION, % MINE  
ENGINEERING DEPARTMENT, whose address is Hayden, Arizona  
85235.

This is a LODE claim which was  
located on AUGUST 5 in the year  
of 1968.

This claim is situated in SW<sup>1</sup><sub>4</sub>, SE<sup>1</sup><sub>4</sub>  
of Section (s) 23, Township 3S,  
Range 13E, G. & S. R. B. & M.

RECEIVED  
BLM. ARIZONA OFFICE  
OCT 3 12 06 AM '79  
PHOENIX, ARIZONA

### Notice of Mining Location LODE CLAIM

TO ALL WHOM IT MAY CONCERN:

This Mining Claim, the name of which is the Ray No. 4  
Mining Claim, situate on land belonging to the United States of America, and in which there are valuable mineral deposits, was entered upon and located for the purpose of exploration and purchase by Kennecott Copper Corporation, by Harold W. Bishop  
a citizen of the United States

(Locator must insert either "A Citizen of the United States," or "Who has declared his intention to become a Citizen of the United States.")  
the undersigned, on the 5th day of August, 1968

The length of this claim is 1500 feet and 1 claim 1480 feet in a easterly direction and 20 feet in a westerly direction from the center of the discovery shaft, at which this notice is posted, lengthwise of the claim together with 300 feet in width of the surface grounds, on each side of the center of said claim. The general course of the lode deposit and premises is from the east to the west

The claim is situated and located in the Mineral Creek Mining District, in Pinal county, in the State of Arizona, about 1730' north & 2680' west in 22 of the section corner direction from common to  
Sections 23, 24, 25, 26; T3S, R13E, G. & S. R. B. & M.

The surface boundaries of the claim are marked upon the ground as follows:  
Beginning at wooden post  
at a point in a westerly direction 20 feet from the discovery shaft (at which this notice is posted), being in the center of the west end line of said claim; thence north, 300 feet to a wooden post, being the northwest corner of said claim; thence east, 1500 feet to a wooden post being at the northeast corner of said claim; thence south, 300 feet to a wooden post at the center of the east end of this claim; thence south, 300 feet to a wooden post, being at the southeast corner of said claim; thence west, 1500 feet to a wooden post at the southwest corner of said claim; thence north, 300 feet to the place of beginning.

Dated and posted on the ground this 5th day of August, 1968.  
Hyde McCroskey Jr. Witness  
Kennecott Copper Corporation  
By: Harold W. Bishop Locator(s)

STATE OF ARIZONA } ss.  
COUNTY OF Pinal }  
I hereby certify that the within instrument was filed and recorded at request of H. W. Bishop

INDEXED COMPARED  
FILED

Witness my hand and official seal the day and year aforesaid.  
SOPHIE M. SMITH  
County Recorder.  
By Eleanora Aguilera  
Deputy Recorder.

on AUG 12 1968 at 104 Fee \$1.00  
3:00 P. M., Docket 545 PAGE 104  
Page 366572

Indexed	Photostat Compared	Blotted
---------	--------------------	---------

A MC 66892

RECEIVED  
BLM AZ STATE OFFICE  
OCT 3 10 00 AM '79

SUPPLEMENTAL INFORMATION FORM

## (B.L.M. ORGANIC ACT)

The name of this claim is RAY NO. 5, which  
 is recorded in Docket 545 at page  
105 in the office of the Recorder  
 of PINAL County, Arizona.

The latest amendment of the aforesaid claim is the \_\_\_\_\_  
 \_\_\_\_\_ claim and recorded in \_\_\_\_\_  
 \_\_\_\_\_ at page \_\_\_\_\_.

The current owner is KENNECOTT COPPER CORPORATION, % MINE  
 ENGINEERING DEPARTMENT, whose address is Hayden, Arizona  
 85235.

This is a LODE claim which was  
 located on AUGUST 5 in the year  
 of 1968.

This claim is situated in NE $\frac{1}{4}$ , SE $\frac{1}{4}$   
 of Section (s) 23, Township 3S,  
 Range 13E, G. & S. R. B. & M.

RECEIVED  
 BLM. REGISTERED OFFICE  
 PHOENIX, ARIZONA  
 OCT 3 10 00 AM '79

### Notice of Mining Location

#### LODE CLAIM

TO ALL WHOM IT MAY CONCERN:

This Mining Claim, the name of which is the Ray No. 5 Mining Claim, situate on land belonging to the United States of America, and in which there are valuable mineral deposits, was entered upon and located for the purpose of exploration and purchase by Kennecott Copper Corporation, by Harold W. Bishop a citizen of the United States

(Locator must insert either "A Citizen of the United States," or "Who has declared his intention to become a Citizen of the United States.") the undersigned, on the 5th day of August, 1968

The length of this claim is 1200 feet and 1 claim 1180 feet in a northerly direction and 20 feet in a southerly direction from the center of the discovery shaft, at which this notice is posted, lengthwise of the claim together with 300 feet in width of the surface grounds, on each side of the center of said claim. The general course of the lode deposit and premises is from the north to the south

The claim is situated and located in the Mineral Creek Mining District, in Pinal county, in the State of Arizona, about 1450' north & 200' west area of the section corner direction from common to Sections 23, 24, 25, 26; T3S. R13E. G. & S. R. D. & M.

The surface boundaries of the claim are marked upon the ground as follows:  
Beginning at a wooden post

at a point in a southerly direction 20 feet from the discovery shaft (at which this notice is posted), being in the center of the south end line of said claim; thence west 300 feet to a wooden post, being the southwest corner of said claim; thence north 1200 feet to a wooden post being at the northwest corner of said claim; thence east 300 feet to a wooden post at the center of the north end of this claim; thence east 300 feet to a wooden post, being at the northeast corner of said claim; thence south 1200 feet to a wooden post at the southwest corner of said claim; thence west 300 feet to the place of beginning.

Dated and posted on the ground this 5th day of August, 1968.  
Hyde McCroskey Jr Witness  
Kennecott Copper Corporation  
By: Harold W. Bishop Locator(s)

STATE OF ARIZONA  
COUNTY OF Pinal ss.

I hereby certify that the within instrument was filed and recorded at request of H. W. Bishop

on AUG 12 1968

3:00 P.M. Docket

Page.....

INDEXED COMPARED

Witness my hand and official seal the day and year aforesaid.

SOPHIE M. SMITH

County Recorder.

By Eleanor Ogden  
Deputy Recorder.

Indexed	Photostat Compared	Blotted
---------	--------------------	---------

366573

A MC 66892

OCT 3 10 00 AM '79

RECEIVED  
B.L.M. STATE OFFICE

PHOENIX, ARIZONA

545 at 105 Fee \$1.00

SUPPLEMENTAL INFORMATION FORM

(B.L.M. ORGANIC ACT)

The name of this claim is RAY NO. 6, which  
is recorded in Docket 545 at page  
106 in the office of the Recorder  
of PINAL County, Arizona.

The latest amendment of the aforesaid claim is the \_\_\_\_\_  
claim and recorded in \_\_\_\_\_  
at page \_\_\_\_\_.

The current owner is KENNECOTT COPPER CORPORATION, % MINE  
ENGINEERING DEPARTMENT, whose address is Hayden, Arizona  
85235.

This is a LODE claim which was  
located on AUGUST 5 in the year  
of 1968.

This claim is situated in NE<sup>1</sup>, SE<sup>1</sup>  
of Section (s) 23, Township 3S,  
Range 13E, G. & S. R. B. & M.

RECEIVED  
B.L.M. AZ STATE OFFICE  
OCT 3 10 00 AM '79  
PHOENIX, ARIZONA

Notice of Mining Location  
LODE CLAIM

TO ALL WHOM IT MAY CONCERN:

This Mining Claim, the name of which is the Ray No. 6  
Mining Claim, situate on land belonging to the United States of America, and in which there are valuable mineral deposits, was entered upon and located for the purpose of exploration and purchase by Kennecott Copper Corporation, by Harold W. Bishop  
a citizen of the United States

(Locator must insert either "A Citizen of the United States," or "Who has declared his intention to become a Citizen of the United States.")  
the undersigned, on the 5th day of August, 1968.

The length of this claim is 1200 feet and 1 claim 1180 feet in a northerly direction and 20 feet in a southerly direction from the center of the discovery shaft, at which this notice is posted, lengthwise of the claim together with 300 feet in width of the surface grounds, on each side of the center of said claim. The general course of the lode deposit and premises is from the north to the south.

The claim is situated and located in the Mineral Creek Mining District, in Pinal county, in the State of Arizona, about 1450' north & 300' west of the section corner direction from common to Sections 23, 24, 25, 26; T3S, R13E, G. & S. R. B. & M.

The surface boundaries of the claim are marked upon the ground as follows:  
Beginning at a wooden post

at a point in a southerly direction 20 feet from the discovery shaft (at which this notice is posted), being in the center of the south end line of said claim; thence west 300 feet to a wooden post, being the southwest corner of said claim; thence north 1200 feet to a wooden post being at the northwest corner of said claim; thence east 300 feet to a wooden post at the center of the north end of this claim; thence east 300 feet to a wooden post, being at the northeast corner of said claim; thence south 1200 feet to a wooden post at the southeast corner of said claim; thence west 300 feet to the place of beginning.

Dated and posted on the ground this 5th day of August, 1968.  
Ayde Mc. Crosby Jr. Witness  
Harold W. Bishop By: Harold W. Bishop Locator(s)

STATE OF ARIZONA  
COUNTY OF Pinal ss.

I hereby certify that the within instrument was filed and recorded at request of H. W. Bishop

AUG 12 1968

on 3:45 P.M. at 106 Fee \$1.00  
Docket 545 Page 106  
Page 366574

Witness my hand and official seal the day and year aforesaid.

SOPHIE M. SMITH County Recorder.  
By Eleanor Ogden Deputy Recorder.

Indexed	Photostat Compared	Blotted
---------	--------------------	---------

A MC 66892

RECEIVED  
B.L.M. AZ STATE OFFICE  
OCT 3 10 00 AM '79

SUPPLEMENTAL INFORMATION FORM

## (B.L.M. ORGANIC ACT)

The name of this claim is RAY NO. 7, which  
 is recorded in Docket 545 at page  
107 in the office of the Recorder  
 of PINAL County, Arizona.

The latest amendment of the aforesaid claim is the \_\_\_\_\_  
 \_\_\_\_\_ claim and recorded in \_\_\_\_\_  
 \_\_\_\_\_ at page \_\_\_\_\_.

The current owner is KENNECOTT COPPER CORPORATION, % MINE  
 ENGINEERING DEPARTMENT, whose address is Hayden, Arizona  
 85235.

This is a LODE claim which was  
 located on AUGUST 5 in the year  
 of 1968.

This claim is situated in SE $\frac{1}{4}$   
 of Section (s) 23, Township 3S,  
 Range 13E, G. & S. R. B. & M.

RECEIVED  
 B.L.M. AZ STATE OFFICE  
 OCT 3 10 00 AM '79  
 PHOENIX, ARIZONA

Notice of Mining Location  
LODE CLAIM

TO ALL WHOM IT MAY CONCERN:

This Mining Claim, the name of which is the Ray No. 7  
Mining Claim, situate on land belonging to the United States of America, and in which there are valuable mineral deposits, was entered upon and located for the purpose of exploration and purchase by Kennecott Copper Corporation, by Harold W. Bishop  
a citizen of the United States

(Locator must insert either "A Citizen of the United States," or "Who has declared his intention to become a Citizen of the United States.")  
the undersigned, on the 5th day of August, 1968

The length of this claim is 1500 feet and I claim 20 feet in a northerly direction and 1480 feet in a southerly direction from the center of the discovery shaft, at which this notice is posted, lengthwise of the claim together with 300 feet in width of the surface grounds, on each side of the center of said claim. The general course of the lode deposit and premises is from the north to the south

The claim is situated and located in the Mineral Creek Mining District, in Pinal county, in the State of Arizona, about 1410 ft north & 300 ft west of the section corner direction from common to Sections 23, 24, 25, 26; T3S, R13E, G. & S. R. B. & M.

The surface boundaries of the claim are marked upon the ground as follows:  
Beginning at a wooden post  
at a point in a northerly direction 20 feet from the discovery shaft (at which this notice is posted), being in the center of the north end line of said claim; thence east 300 feet to a wooden post, being the northeast corner of said claim; thence south 1500 feet to a wooden post being at the southeast corner of said claim; thence west 300 feet to a wooden post at the center of the south end of this claim; thence west 300 feet to a wooden post, being at the southwest corner of said claim; thence north 1500 feet to a wooden post at the northwest corner of said claim; thence east 300 feet to the place of beginning.

Dated and posted on the ground this 5th day of August, 1968  
Wade McCroskey Jr. Witness  
Kennecott Copper Corporation  
By: Harold W. Bishop Locator(s)

STATE OF ARIZONA }  
COUNTY OF Pinal } ss.  
I hereby certify that the within instrument was filed and recorded at request of H. W. Bishop

Witness my hand and official seal the day and year aforesaid.  
SOPHIE M. SMITH County Recorder.  
By Cleanthia Aguilera Deputy Recorder.

on AUG 12 1968 at 3:00 P.M.  
Docket 545 PAGE 107 Fee \$1.00  
Page 366575

Indexed	Photostat Compared	Blotted
---------	--------------------	---------

A MC 66892

RECEIVED  
B.L.M. AZ STATE OFFICE



SUPPLEMENTAL INFORMATION FORM

## (B.L.M. ORGANIC ACT)

The name of this claim is RAY NO. 8, which  
 is recorded in Docket 545 at page  
108 in the office of the Recorder  
 of PINAL County, Arizona.

The latest amendment of the aforesaid claim is the \_\_\_\_\_  
 \_\_\_\_\_ claim and recorded in \_\_\_\_\_  
 \_\_\_\_\_ at page \_\_\_\_\_.

The current owner is KENNECOTT COPPER CORPORATION, % MINE  
 ENGINEERING DEPARTMENT, whose address is Hayden, Arizona  
 85235.

This is a LODE claim which was  
 located on AUGUST 7 in the year  
 of 1968.

This claim is situated in NE<sup>1</sup>/<sub>4</sub>  
 of Section (s) 26, Township 3S,  
 Range 13E, G. & S. R. B. & M.

RECEIVED  
 B.L.M. STATE OFFICE  
 PHOENIX, ARIZONA  
 OCT 3 10 06 AM '79

Notice of Mining Location  
LODE CLAIM

TO ALL WHOM IT MAY CONCERN:

This Mining Claim, the name of which is the RAY NO. 8  
Mining Claim, situate on land belonging to the United States of America, and in which there are valuable mineral deposits, was entered upon and located for the purpose of exploration and purchase by KENNECOTT COPPER CORPORATION, by Marshall Dale, a citizen of the  
UNITED STATES.

(Locator must insert either "A Citizen of the United States," or "Who has declared his intention to become a Citizen of the United States.")  
the undersigned, on the \_\_\_\_\_ day of \_\_\_\_\_, 1968.

The length of this claim is 1500 feet and 1 claim 10 feet in a Southerly direction and 1490 feet in a Northerly direction from the center of the discovery shaft, at which this notice is posted, lengthwise of the claim together with 300 feet in width of the surface grounds, on each side of the center of said claim. The general course of the lode deposit and premises is from the North to the South.

The claim is situated and located in the MINERAL CREEK Mining District, in Final county, in the State of Arizona, ~~about~~ the location post being about 1530 ft. south & ~~direction from~~ 300' west of the section corner common to sections 23, 24, 25, & 26, T3S, R13E, G. & S.R.B. & M.

The surface boundaries of the claim are marked upon the ground as follows:  
Beginning at A wooden post

at a point in a Southerly direction 10 feet from the discovery shaft (at which this notice is posted), being in the center of the South

end line of said claim; thence west, 300 feet to a wooden post being the South West corner of said claim; thence north, 1500 feet to a wooden post being at the North West corner of said claim; thence east, 300 feet to a wooden post at the center of the North end of this claim; thence east, 300 feet to a wooden post, being at the North East corner of said claim; thence south, 1500 feet to a wooden post at the South East corner of said claim; thence west, 300 feet to the place of beginning.

Dated and posted on the ground this 7th day of August, 1968  
Wyd. McCroskey Jr. WITNESS KENNECOTT COPPER CORPORATION  
BY: Marshall Dale LOCATOR

STATE OF ARIZONA  
COUNTY OF Yavapai ss.

I hereby certify that the within instrument was filed and recorded at request of D. W. Bishop

Witness my hand and official seal the day and year aforesaid.

SOPHIE M. SMITH  
County Recorder.


By Edward Coulter  
Deputy Recorder.

on AUG 12 1968 at \_\_\_\_\_  
3:00 P. M. Docket # 545 PAGE 108 Fee \$1.00  
Page \_\_\_\_\_

Indexed	Photostat Compared	Blotted
---------	--------------------	---------

A MC 66892

RECEIVED  
B.L.M. AZ STATE OFFICE  
PHOENIX, ARIZONA  
OCT 3 10 00 AM '79



SUPPLEMENTAL INFORMATION FORM

(B.L.M. ORGANIC ACT)

The name of this claim is RAY NO. 9, which  
 is recorded in Docket 545 at page  
109 in the office of the Recorder  
 of PINAL County, Arizona.

The latest amendment of the aforesaid claim is the \_\_\_\_\_  
RAY NO. 9 claim and recorded in \_\_\_\_\_  
Docket 552 at page 365.

The current owner is KENNECOTT COPPER CORPORATION, % MINE  
 ENGINEERING DEPARTMENT, whose address is Hayden, Arizona  
 85235.

This is a LODE claim which was  
 located on AUGUST 5 in the year  
 of 1968.

This claim is situated in SE $\frac{1}{4}$   
 of Section (s) 23, Township 3S,  
 Range 13E, G. & S. R. B. & M.

RECEIVED  
 B.L.M. STATE OFFICE  
 PHOENIX, ARIZONA  
 OCT 3 10 08 AM '78

STATE OF ARIZONA, County of Pinal; No. 371389 } ss. Hena = J. Coffey  
 I do hereby certify that the within instrument was filed and recorded at request  
 at NOV - 8 1968 at 3:2 P.M. Docket 552 PAGE 365  
 on NOV - 8 1968 at 3:2 P.M. Docket 552 PAGE 365  
 Page 365 Records of Pinal County, Arizona.  
 WITNESS my hand and official seal the day and year first above written.  
 SOPHIE M. SMITH, County Recorder.  
 By John Goodman Deputy.

Hayden

DOCKET 552 PAGE 365

INDEXED COMPARED

A M C 67448

# AMENDED

## Notice of Mining Location

### LODE CLAIM

**TO ALL WHOM IT MAY CONCERN:**

This Mining Claim, the name of which is the Ray No. 9 Mining Claim, situate on lands belonging to the United States of America, and in which there are valuable mineral deposits, was entered up on and located for the purpose of exploration and purchase by Kennecott Copper Corporation, by Harold W. Bishop a citizen of the United States

(Locator must insert either "a citizen of the United States" or "who has declared his intention of becoming a citizen of the United States.")  
 the undersigned, on the 7<sup>th</sup> day of NOVEMBER, 1968

The length of this claim is 1500 feet, and I claim 20 feet, in a northerly direction and 1480 feet in a southerly direction from the center of the discovery shaft, at which this notice is posted, lengthwise of the claim, together with 300 feet in width of the surface grounds, on each side of the center of said claim. The general course of the lode deposit and premises is from the north to the south

The claim is situated and located in the Mineral Creek Mining District, in Pinal County, in the State of Arizona, about 1410 ft. north and 900 ft. west of the section corner Sections 23, 24, 25, 26; T38S, R13E, G. & S. R. & M.

The surface boundaries of the claim are marked upon the ground as follows: Beginning at a wooden post

at a point in a northerly direction 20 feet from the discovery shaft (at which this notice is posted), being in the center of the north end line of said claim; thence east 300 feet to a wooden post, being the northeast corner of said claim; thence south 1500 feet to a wooden post, being at the southeast corner of said claim; thence west 300 feet to a wooden post at the center of the south end of said claim; thence west 300 feet to a wooden post being at the southwest corner of said claim; thence north 1500 feet to a wooden post at the northwest corner of said claim; thence east 300 feet to the place of beginning.

All done under the provisions of the laws of the United States, and the State of Arizona. This is an amended Location Notice of the Ray No. 9 Mining Claim, located by Kennecott Copper Corporation, by Harold W. Bishop

on the 5<sup>th</sup> day of August, 1968, and recorded in Book Docket 545 of Record of Mines, at page 109, in the office of the County Recorder of the aforesaid County of Pinal to which reference is hereby made, and this amended Location Notice is made and posted to correct errors in the description in the said original Location Notice Ray No. 9

Dated and posted on the grounds this 7<sup>th</sup> day of NOVEMBER, 1968.

KENNECOTT COPPER CORPORATION  
 By: Harold W. Bishop

RECEIVED  
 BLM. ADMINISTRATION OFFICE  
 OCT 31 1968  
 PHOENIX, ARIZONA

A MC 67448

Notice of Mining Location

LODE CLAIM

TO ALL WHOM IT MAY CONCERN:

This Mining Claim, the name of which is the Ray No. 9 Mining Claim, situate on land belonging to the United States of America, and in which there are valuable mineral deposits, was entered upon and located for the purpose of exploration and purchase by Kennecott Copper Corporation, by Harold W. Bishop a citizen of the United States

(Locator must insert either "A Citizen of the United States," or "Who has declared his intention to become a Citizen of the United States.") the undersigned, on the 5th day of August, 1968

The length of this claim is 1500 feet and 1 claim 20 feet in a northerly direction and 1490 feet in a southerly direction from the center of the discovery shaft, at which this notice is posted, lengthwise of the claim together with 300 feet in width of the surface grounds, on each side of the center of said claim. The general course of the lode deposit and premises is from the north to the south

The claim is situated and located in the Mineral Creek Mining District, in Pinal county, in the State of Arizona, about 140 North ft. east & 900 ft. west of the section corner. direction from xxxxxxxx common to Sections 23, 24, 25, 26; T3S, R13E, G. & S. R. B. & M.

The surface boundaries of the claim are marked upon the ground as follows:

Beginning at a wooden post at a point in a northerly direction 20 feet from the discovery shaft (at which this notice is posted), being in the center of the north end line of said claim; thence east 300 feet to a wooden post, being the northeast corner of said claim; thence south 1500 feet to a wooden post being at the southeast corner of said claim; thence west 300 feet to a wooden post at the center of the south end of this claim; thence west 300 feet to a wooden post, being at the southwest corner of said claim; thence north 1500 feet to a wooden post at the northwest corner of said claim; thence east 300 feet to the place of beginning.

Dated and posted on the ground this 5th day of August, 1968.
Alyde McCroskey Jr. Witness
Kennecott Copper Corporation
By: Harold W. Bishop Locator(s)

STATE OF ARIZONA
COUNTY OF Pinal ss.

I hereby certify that the within instrument was filed and recorded at request of H. W. Bishop

Witness my hand and official seal the day and year aforesaid.

INDEXED COMPARED SOPHIE M. SMITH
County Recorder.

By Eleanor Agnew Deputy Recorder.

on AUG 12 1968 at 3:00 P.M. Docket 545 PAGE 109 Fee \$1.00
Page 366577

Table with 3 columns: Indexed, Photostat Compared, Blotted

A MC 66892

RECEIVED
B.L.M. AZ STATE OFFICE
OCT 3 10 00 AM '79

SUPPLEMENTAL INFORMATION FORM

(B.L.M. ORGANIC ACT)

The name of this claim is RAY NO. 10, which  
is recorded in Docket 545 at page  
110 in the office of the Recorder  
of PINAL County, Arizona.

The latest amendment of the aforesaid claim is the \_\_\_\_\_  
claim and recorded in \_\_\_\_\_  
at page \_\_\_\_\_.

The current owner is KENNECOTT COPPER CORPORATION, % MINE  
ENGINEERING DEPARTMENT, whose address is Hayden, Arizona  
85235.

This is a LODE claim which was  
located on AUGUST 7 in the year  
of 1968.

This claim is situated in NE $\frac{1}{4}$   
of Section (s) 26, Township 3S,  
Range 13E, G. & S. R. B. & M.

RECEIVED  
B.L.M. STATE OFFICE  
OCT 3 10 00 AM '79  
PHOENIX, ARIZONA

Notice of Mining Location  
LODE CLAIM

TO ALL WHOM IT MAY CONCERN:

This Mining Claim, the name of which is the RAY NO. 10

Mining Claim, situate on land belonging to the United States of America, and in which there are valuable mineral deposits, was entered upon and located for the purpose of exploration and purchase by KENNECOTT COPPER CORPORATION, by Marshall Dale, A citizen of the UNITED STATES.

(Locator must insert either "A Citizen of the United States," or "Who has declared his intention to become a Citizen of the United States.")  
the undersigned, on the \_\_\_\_\_ day of \_\_\_\_\_, 1968

The length of this claim is 1500 feet and I claim 20 feet in a Southerly direction and 1480 feet in a Northerly direction from the center of the discovery shaft, at which this notice is posted, lengthwise of the claim together with 300 feet in width of the surface grounds, on each side of the center of said claim. The general course of the lode deposit and premises is from the North to the South

The claim is situated and located in the MINERAL CREEK Mining District, in Pinal county, in the State of Arizona, ~~XXXXXX~~ the location post XXXX being about 1520 ft. south & 900 ft. west of the section corner common to sections 23, 24, 25, & 26, T3S, R13E, G. & S.R.B. & M.

The surface boundaries of the claim are marked upon the ground as follows:  
Beginning at A wooden post

at a point in a Southerly direction 20 feet from the discovery shaft (at which this notice is posted), being in the center of the South end line of said claim; thence west, 300 feet to a wooden post, being the South West corner of said claim; thence north, 1500 feet to a wooden post being at the North West corner of said claim; thence east, 300 feet to a wooden post at the center of the North end of this claim; thence east, 300 feet to a wooden post, being at the North East corner of said claim; thence south, 1500 feet to a wooden post at the South East corner of said claim; thence west, 300 feet to the place of beginning.

Dated and posted on the ground this 7th day of August, 1968  
Clyde McCroskey Jr. WITNESS  
KENNECOTT COPPER CORPORATION  
BY: Marshall Dale Locator(s)

STATE OF ARIZONA }  
COUNTY OF Pinal } ss.

I hereby certify that the within instrument was filed and recorded at request of H. W. Braslip

Witness my hand and official seal the day and year aforesaid.

SOPHIE M. SMITH  
County Recorder.

By Blair Agule  
Deputy Recorder.

on AUG 12 1968 at 3:00 P.M.  
545 PAGE 110  
Docket 366578

Fee \$1.00

Indexed	Photostat Compared	Blotted
---------	--------------------	---------

Page.....

A MC 66892

RECEIVED  
BLM AZ STATE OFFICE  
OCT 3 10 00 AM '79  
PHOENIX, ARIZONA

SUPPLEMENTAL INFORMATION FORM

(B.L.M. ORGANIC ACT)

The name of this claim is RAY NO. 11, which  
is recorded in Docket 545 at page  
111 in the office of the Recorder  
of PINAL County, Arizona.

The latest amendment of the aforesaid claim is the \_\_\_\_\_  
RAY NO. 11 claim and recorded in \_\_\_\_\_  
Docket 552 at page 366.

The current owner is KENNECOTT COPPER CORPORATION, % MINE  
ENGINEERING DEPARTMENT, whose address is Hayden, Arizona  
85235.

This is a LODE claim which was  
located on AUGUST 2 in the year  
of 1968.

This claim is situated in SE<sup>1</sup>  
of Section (s) 23, Township 3S,  
Range 13E, G. & S. R. B. & M.

RECEIVED  
BLM. RECORDER OFFICE  
PHOENIX, ARIZONA  
OCT 3 12 09 AM '79



STATE OF ARIZONA, County of Pinal; No. 371390 } ss. Kenneth Copper Corp.  
 I do hereby certify that the within instrument was filed and recorded at request of \_\_\_\_\_ on NOV 8 1968 at \_\_\_\_\_ M., Docket No. \_\_\_\_\_  
 Page \_\_\_\_\_ Records of Pinal County, Arizona. DOCKET 552 PAGE 366  
 WITNESS my hand and official seal the day and year first above written.  
 SOPHIE M. SMITH, County Recorder,  
 By \_\_\_\_\_, Deputy.

DOCKET 552 PAGE 366

AMENDED

INDEXED COMPARED

# Notice of Mining Location

## LODE CLAIM

### TO ALL WHOM IT MAY CONCERN:

This Mining Claim, the name of which is the Ray No. 11 Mining Claim, situate on lands belonging to the United States of America, and in which there are valuable mineral deposits, was entered upon and located for the purpose of exploration and purchase by Kennecott Copper Corporation, by Harold W. Bishop a citizen of the United States

(Locator must insert either "a citizen of the United States" or "who has declared his intention of becoming a citizen of the United States.")

the undersigned, on the 7th day of NOVEMBER, 1968

The length of this claim is 1500 feet,

and 20 feet,

in a northerly direction and 1480

feet in a southerly direction from

the center of the discovery shaft, at which this notice is posted, lengthwise of the claim, to-

gether with 300 feet in width of the surface grounds, on each side of

the center of said claim. The general course of the lode deposit and premises is from the

north to the south

The claim is situated and located in the Mineral Creek Mining District, in

Pinal County, in the State of Arizona, about 1410 ft. north and

1500 ft. west of the section corner corner to

Sections 23, 24, 25, 26; T3S, R13E, G. & S. R. B. & M.

The surface boundaries of the claim are marked upon the ground as follows: Beginning at a wooden post

at a point in a northerly direction 20 feet from

the discovery shaft (at which this notice is posted), being in the center of the north

end line of said claim; thence east 300 feet to a wooden post;

being the northeast corner of said claim; thence

south 1500 feet to a wooden post, being at the

southeast corner of said claim; thence west 300 feet

to a wooden post at the center of the south end of said claim;

thence west 300 feet to a wooden post, being at the

northwest corner of said claim; thence north 1500 feet

to a wooden post at the northwest corner of said claim;

thence east 300 feet to the place of beginning.

All done under the provisions of the laws of the United States, and the State of Arizona.

This is an amended Location Notice of the Ray No. 11

Mining Claim, located by Kennecott Copper Corporation, by Harold W. Bishop

on the 2nd day of

August, 1968, and recorded in Book Docket 545 of Record of Mines, at

page 111, in the office of the County Recorder of the aforesaid County of Pinal

to which reference is hereby made, and this amended Location Notice is made and posted to

correct errors in the description in the said original Location Notice Ray No. 11

Dated and posted on the grounds this 7th day of NOVEMBER, 1968

KENNECOTT COPPER CORPORATION

By: Harold W. Bishop

RECEIVED  
 DEPT. OF MINES  
 PHOENIX, ARIZONA  
 Oct 3 1968 PM 4:20

A MC 67450

### Notice of Mining Location LODE CLAIM

TO ALL WHOM IT MAY CONCERN:

This Mining Claim, the name of which is the Ray No. 11  
Mining Claim, situate on land belonging to the United States of America, and in which there are valuable mineral deposits, was entered upon and located for the purpose of exploration and purchase by Kennecott Copper Corporation, by Harold W. Bishop  
a citizen of the United States  
(Locator must insert either "A Citizen of the United States," or "Who has declared his intention to become a Citizen of the United States.")  
the undersigned, on the 2nd day of August, 1968.

The length of this claim is 1500 feet and 1 claim 20 feet in a northerly direction and 1480 feet in a southerly direction from the center of the discovery shaft, at which this notice is posted, lengthwise of the claim together with 300 feet in width of the surface grounds, on each side of the center of said claim. The general course of the lode deposit and premises is from the north to the south.

The claim is situated and located in the Mineral Creek Mining District, in Pinal county, in the State of Arizona, about 1410 ft. North & 1500 ft. west of the section corner direction from common to Sections 23, 24, 25, 26; T3S, R13E, G. & S. R., B. & M.

The surface boundaries of the claim are marked upon the ground as follows:  
Beginning at a wooden post

at a point in a northerly direction 20 feet from the discovery shaft (at which this notice is posted), being in the center of the North end line of said claim; thence east 300 feet to a wooden post, being the northeast corner of said claim; thence south 1500 feet to a wooden post being at the southeast corner of said claim; thence west 300 feet to a wooden post at the center of the south end of this claim; thence west 300 feet to a wooden post, being at the southwest corner of said claim; thence north 1500 feet to a wooden post at the northwest corner of said claim; thence east 300 feet to the place of beginning.

Dated and posted on the ground this 2nd day of August, 1968.  
Clyde McCroskey Jr. Witness  
Kennecott Copper Corporation  
By: Harold W. Bishop Locator(s)

STATE OF ARIZONA } ss.  
COUNTY OF Pinal

I hereby certify that the within instrument was filed and recorded at request of H. W. Bishop

Witness my hand and official seal the day and year aforesaid.

SOPHIE M. SMITH  
County Recorder.

By Eleanor Agulini  
Deputy Recorder.

on AUG 12 1968 at 3:00 p.m.  
545 PAGE 111 Fee \$1.00  
Docket 366579  
Page.....

Indexed	Photostat Compared	Blotted
---------	--------------------	---------

A MC 66892

A MC 67450

RECEIVED  
BLM. AZ STATE OFFICE  
OCT 3 10 00 AM '79

SUPPLEMENTAL INFORMATION FORM

(B.L.M. ORGANIC ACT)

The name of this claim is RAY NO. 12, which  
 is recorded in Docket 545 at page  
112 in the office of the Recorder  
 of PINAL County, Arizona.

The latest amendment of the aforesaid claim is the \_\_\_\_\_  
 \_\_\_\_\_ claim and recorded in \_\_\_\_\_  
 \_\_\_\_\_ at page \_\_\_\_\_.

The current owner is KENNECOTT COPPER CORPORATION, % MINE  
 ENGINEERING DEPARTMENT, whose address is Hayden, Arizona  
 85235.

This is a LODE claim which was  
 located on AUGUST 7 in the year  
 of 1968.

This claim is situated in NE<sup>1</sup>  
 of Section (s) 26, Township 3S,  
 Range 13E, G. & S. R. B. & M.

RECEIVED  
 BLM FIELD OFFICE  
 OCT 3 10 00 AM '79  
 PHOENIX, ARIZONA

### Notice of Mining Location LODE CLAIM

TO ALL WHOM IT MAY CONCERN:

This Mining Claim, the name of which is the RAY NO. 12  
Mining Claim, situate on land belonging to the United States of America, and in which there are valuable mineral deposits, was entered upon and located for the purpose of exploration and purchase by KENNECOTT COPPER CORPORATION, by Marshall Hale, a citizen of the UNITED STATES.  
(Locator must insert either "A Citizen of the United States," or "Who has declared his intention to become a Citizen of the United States.")  
the undersigned, on the \_\_\_\_\_ day of \_\_\_\_\_, 1968.

The length of this claim is 1500 feet and 1 claim 20 feet in a Southerly direction and 1480 feet in a Northerly direction from the center of the discovery shaft, at which this notice is posted, lengthwise of the claim together with 300 feet in width of the surface grounds, on each side of the center of said claim. The general course of the lode deposit and premises is from the North to the South.

The claim is situated and located in the MINERAL CREEK Mining District, in Pinal county, in the State of Arizona, about the location point ~~XXXX~~ being about 1520 ft. south & direction from 1500 ft. west of the section corner common to sections 23, 24, 25, & 26, T3S, R13E, G. & S.R.B. & M.

The surface boundaries of the claim are marked upon the ground as follows:  
Beginning at A wooden post

at a point in a Southerly direction 20 feet from the discovery shaft (at which this notice is posted), being in the center of the South end line of said claim; thence west, 300 feet to a wooden post, being the South West corner of said claim; thence north, 1500 feet to a wooden post being at the North West corner of said claim; thence east, 300 feet to a wooden post at the center of the North end of this claim; thence east, 300 feet to a wooden post, being at the North East corner of said claim; thence south, 1500 feet to a wooden post at the South East corner of said claim; thence west, 300 feet to the place of beginning.

Dated and posted on the ground this 7th day of August, 1968.  
Clyde McCroskey Jr. KENNECOTT COPPER CORPORATION  
Witness BY: Marshall Hale Locator (e)

STATE OF ARIZONA }  
COUNTY OF Pinal } ss.

I hereby certify that the within instrument was filed and recorded at request of H. W. Bishop

Witness my hand and official seal the day and year aforesaid.

SOPHIE M. SMITH  
County Recorder.

By Eleanor Ogden  
Deputy Recorder.

on AUG 12 1968 at 3:00 P.M. Docket 545 Page 112 Fee \$1.00

Indexed	Photostat Compared	Blotted
---------	--------------------	---------

A MC 66892

RECEIVED  
CLERK OF STATE OFFICE  
OCT 3 10 00 AM '79

SUPPLEMENTAL INFORMATION FORM

(B.L.M. ORGANIC ACT)

The name of this claim is RAY NO. 13, which  
 is recorded in Docket 545 at page  
113 in the office of the Recorder  
 of PINAL County, Arizona.

The latest amendment of the aforesaid claim is the \_\_\_\_\_  
 \_\_\_\_\_ claim and recorded in \_\_\_\_\_  
 \_\_\_\_\_ at page \_\_\_\_\_.

The current owner is KENNECOTT COPPER CORPORATION, % MINE  
 ENGINEERING DEPARTMENT, whose address is Hayden, Arizona  
 85235.

This is a LODE claim which was  
 located on AUGUST 5 in the year  
 of 1968.

This claim is situated in SE<sup>1</sup>  
 of Section (s) 23, Township 3S,  
 Range 13E, G. & S. R. B. & M.

RECEIVED  
 BLM. REGISTERED OFFICE  
 PHOENIX, ARIZONA  
 OCT 3 10 00 AM '79

A MC 67452

Notice of Mining Location

LODE CLAIM

TO ALL WHOM IT MAY CONCERN:

This Mining Claim, the name of which is the Ray No. 13 Mining Claim, situate on land belonging to the United States of America, and in which there are valuable mineral deposits, was entered upon and located for the purpose of exploration and purchase by Kennecott Copper Corporation, by Harold W. Bishop a citizen of the United States

(Locator must insert either "A Citizen of the United States," or "Who has declared his intention to become a Citizen of the United States.") the undersigned, on the 5th day of August, 1968

The length of this claim is 1500 feet and 1 claim 20 feet in a northerly direction and 1480 feet in a southerly direction from the center of the discovery shaft, at which this notice is posted, lengthwise of the claim together with 300 feet in width of the surface grounds, on each side of the center of said claim. The general course of the lode deposit and premises is from the north to the south

The claim is situated and located in the Mineral Creek Mining District, in Pinal county, in the State of Arizona, about 1410 ft & 2100 ft west in the section corner direction from command to Sections 23, 24, 25, 26; T3S, R13E, G. & S. R. B. & M.

The surface boundaries of the claim are marked upon the ground as follows: Beginning at a wooden post

at a point in a northerly direction 20 feet from the discovery shaft (at which this notice is posted), being in the center of the north end line of said claim; thence east 300 feet to a wooden post, being the northeast corner of said claim; thence south 1500 feet to a wooden post being at the southeast corner of said claim; thence west 300 feet to a wooden post at the center of the south end of this claim; thence west 300 feet to a wooden post, being at the southwest corner of said claim; thence north 1500 feet to a wooden post at the northwest corner of said claim; thence east 300 feet to the place of beginning.

Dated and posted on the ground this 5th day of August, 1968. By: Harold W. Bishop, Kennecott Copper Corporation, Witness: W. W. Bishop, Locator(s)

STATE OF ARIZONA COUNTY OF Pinal ss.

I hereby certify that the within instrument was filed and recorded at request of H. W. Bishop

Witness my hand and official seal the day and year aforesaid.

SOPHIE M. SMITH County Recorder.

By: Eleanor Aguirre Deputy Recorder.

on AUG 12 1968 at 3:00 P.M., Docket 545 PAGE 113 Fee \$1.00 Page 366581

Table with 3 columns: Indexed, Photostat Compared, Blotted

RECEIVED P.L.M. AZ STATE OFFICE OCT 3 10 00 AM '79

A MC 66892

SUPPLEMENTAL INFORMATION FORM

(B.L.M. ORGANIC ACT)

The name of this claim is RAY NO. 14, which  
is recorded in Docket 545 at page  
114 in the office of the Recorder  
of PINAL County, Arizona.

The latest amendment of the aforesaid claim is the \_\_\_\_\_  
claim and recorded in \_\_\_\_\_  
at page \_\_\_\_\_.

The current owner is KENNECOTT COPPER CORPORATION, % MINE  
ENGINEERING DEPARTMENT, whose address is Hayden, Arizona  
85235.

This is a LODE claim which was  
located on AUGUST 7 in the year  
of 1968.

This claim is situated in NE<sup>1</sup>  
of Section (s) 26, Township 3S,  
Range 13E, G. & S. R. B. & M.

RECEIVED  
BLM. ASSISTANT OFFICE  
PHOENIX, ARIZONA  
OCT 3 10 00 AM '79

A MC 67453

### Notice of Mining Location LODE CLAIM

TO ALL WHOM IT MAY CONCERN:

This Mining Claim, the name of which is the RAY NO. 14  
Mining Claim, situate on land belonging to the United States of America, and in which there are valuable mineral deposits, was entered upon and located for the purpose of exploration and purchase by KENNECOTT COPPER CORPORATION, by Marshall Dale, a citizen of the  
UNITED STATES.

(Locator must insert either "A Citizen of the United States," or "Who has declared his intention to become a Citizen of the United States.")  
the undersigned, on the \_\_\_\_\_ day of \_\_\_\_\_, 1968

The length of this claim is 1500 feet and 1 claim 20 feet in a Southerly direction and 1480 feet in a Northerly direction from the center of the discovery shaft, at which this notice is posted, lengthwise of the claim together with 300 feet in width of the surface grounds, on each side of the center of said claim. The general course of the lode deposit and premises is from the North to the South

The claim is situated and located in the Mineral Creek Mining District, in Pinal county, in the State of Arizona, ~~SEEK~~ the location post ~~SEEK~~ being about 1520 ft. south ~~WEST~~ & 2100 ft. west of the section ~~corner common to sections 23, 24, 24, & 26, T3S, R13, G. & S.R.B. & M.~~

The surface boundaries of the claim are marked upon the ground as follows:  
Beginning at A wooden post

at a point in a Southerly direction 20 feet from the discovery shaft (at which this notice is posted), being in the center of the South end line of said claim; thence west, 300 feet to a wooden post, being the South West corner of said claim; thence north, 1500 feet to a wooden post being at the North West corner of said claim; thence east, 300 feet to a wooden post at the center of the North end of this claim; thence east, 300 feet to a wooden post, being at the North East corner of said claim; thence south, 1500 feet to a wooden post at the South East corner of said claim; thence west, 300 feet to the place of beginning.

Dated and posted on the ground this 7th day of August, 1968  
Wade McVoy Jr.  
Witness  
BY: Marshall Dale  
Locator(s)

STATE OF ARIZONA }  
COUNTY OF Pinal } ss.  
I hereby certify that the within instrument was filed and recorded, at request of D. W. Beahm

INDEXED COMPARED

Witness my hand and official seal the day and year aforesaid.  
SOPHIE M. SMITH  
County Recorder.  
By Eleanore Ogden  
Deputy Recorder.

on AUG 12 1968 at 114  
3:00 P.M. Docket 545 PAGE 114 Fee \$1.00  
DOCKET 366582

Indexed	Photostat Compared	Blotted
---------	--------------------	---------

A MC 66892

RECEIVED  
BLM STATE OFFICE  
PHOENIX, ARIZONA  
OCT 3 16 00 AM '79



SUPPLEMENTAL INFORMATION FORM

(B.L.M. ORGANIC ACT)

The name of this claim is RAY NO. 15, which  
 is recorded in Docket 545 at page  
115 in the office of the Recorder  
 of PINAL County, Arizona.

The latest amendment of the aforesaid claim is the \_\_\_\_\_  
RAY NO. 15 claim and recorded in \_\_\_\_\_  
Docket 552 at page 367.

The current owner is KENNECOTT COPPER CORPORATION, % MINE  
 ENGINEERING DEPARTMENT, whose address is Hayden, Arizona  
 85235.

This is a LODE claim which was  
 located on AUGUST 5 in the year  
 of 1968.

This claim is situated in SE $\frac{1}{4}$ , SW $\frac{1}{4}$   
 of Section (s) 23, Township 3S,  
 Range 13E, G. & S. R. B. & M.

RECEIVED  
 B.L.M. ADMINISTRATION OFFICE  
 PHOENIX, ARIZONA  
 OCT 3 10 00 AM '79

SOPHIE M. SMITH, County Recorder,  
By *Jean Goodman* Deputy.

INDEXED COMPARED AMENDED DOCKET 552 PAGE 367

# Notice of Mining Location

## LODE CLAIM

TO ALL WHOM IT MAY CONCERN:

This Mining Claim, the name of which is the Ray No. 15 Mining Claim, situate on lands belonging to the United States of America, and in which there are valuable mineral deposits, was entered upon and located for the purpose of exploration and purchase by Kenecott Copper Corporation, by Harold W. Bishop a citizen of the United States

(Locator must insert either "a citizen of the United States" or "who has declared his intention of becoming a citizen of the United States.")  
the undersigned, on the 7<sup>TH</sup> day of NOVEMBER, 1968  
The length of this claim is 1500 feet,  
and I claim 20 feet,  
in a northerly direction and 1480 feet in a southerly direction from the center of the discovery shaft, at which this notice is posted, lengthwise of the claim, together with 300 feet in width of the surface grounds, on each side of the center of said claim. The general course of the lode deposit and premises is from the north to the south.

The claim is situated and located in the Mineral Creek Mining District, in Pinal County, in the State of Arizona, about 1410 ft. north and 2700 ft. west of the section corner direction from common to Sections 23, 24, 25, 26; T3S, R13E, G. & S. R. E. & M.

The surface boundaries of the claim are marked upon the ground as follows: Beginning at a wooden post at a point in a northerly direction 20 feet from the discovery shaft (at which this notice is posted), being in the center of the north end line of said claim; thence east 300 feet to a wooden post, being the northeast corner of said claim; thence south 1500 feet to a wooden post, being at the southeast corner of said claim; thence west 300 feet to a wooden post at the center of the south end of said claim; thence west 300 feet to a wooden post being at the southwest corner of said claim; thence north 1500 feet to a wooden post at the northwest corner of said claim; thence east 300 feet to the place of beginning.

All done under the provisions of the laws of the United States, and the State of Arizona.  
This is an amended Location Notice of the Ray No. 15 Mining Claim, located by Kenecott Copper Corporation By Harold W. Bishop on the 5th day of August, 1968, and recorded in Book Docket 545 of Record of Mines, at page 115, in the office of the County Recorder of the aforesaid County of Pinal to which reference is hereby made, and this amended Location Notice is made and posted to correct errors in the description in the said original Location Notice Ray No. 15  
Dated and posted on the grounds this 7<sup>TH</sup> day of NOVEMBER, 1968

KENECOTT COPPER CORPORATION  
By: *Harold W. Bishop*

A M C 67454  
RECEIVED OFFICE  
OCT 3 1968 PM 7:30  
PHOENIX, ARIZONA

Notice of Mining Location  
LODE CLAIM

TO ALL WHOM IT MAY CONCERN:

This Mining Claim, the name of which is the Ray No. 15  
Mining Claim, situate on land belonging to the United States of America, and in which there are valuable mineral deposits, was entered upon and located for the purpose of exploration and purchase by Kennecott Copper Corporation, by Harold W. Bishop  
a citizen of the United States

(Locator must insert either "A Citizen of the United States," or "Who has declared his intention to become a Citizen of the United States.")  
the undersigned, on the 5th day of August, 1968

The length of this claim is 1500 feet and 1 claim 20 feet in a northerly direction and 1480 feet in a southerly direction from the center of the discovery shaft, at which this notice is posted, lengthwise of the claim together with 300 feet in width of the surface grounds, on each side of the center of said claim. The general course of the lode deposit and premises is from the north to the south

The claim is situated and located in the Mineral Creek Mining District, in Pinal county, in the State of Arizona, about 1 1/2 ft North & 2700 ft west ~~ft south~~ of the section corner direction from common to Sections 23, 24, 25, 26; T3S, R13E, G. & S. R. B. & M.

The surface boundaries of the claim are marked upon the ground as follows:  
Beginning at a wooden post  
at a point in a northerly direction 20 feet from the discovery shaft (at which this notice is posted), being in the center of the north end line of said claim; thence east 300 feet to a wooden post, being the northeast corner of said claim; thence south 1500 feet to a wooden post being at the southeast corner of said claim; thence west 300 feet to a wooden post at the center of the south end of this claim; thence west 300 feet to a wooden post, being at the southwest corner of said claim; thence north 1500 feet to a wooden post at the northwest corner of said claim; thence east 300 feet to the place of beginning.

Dated and posted on the ground this 5th day of August, 1968  
Walter McVordy Jr Witness  
Kennecott Copper Corporation  
By: Harold W. Bishop Locator(s)

STATE OF ARIZONA, }  
COUNTY OF Pinal } ss.  
I hereby certify that the within instrument was filed and recorded at request of H. W. Bishop

Witness my hand and official seal the day and year aforesaid.  
SOPHIE M. SMITH  
County Recorder.  
By Eleanor Agnew  
Deputy Recorder.

on AUG 12 1968 at 3:00 P.M.  
Docket 545 PAGE 115 Fee \$1.00  
Page 366583

Indexed	Photostat Compared	Blotted
---------	--------------------	---------

A MC 66892

A MC 67454

RECEIVED  
P.L.M. AZ STATE OFFICE  
OCT 3 10 00 AM '79  
PHOENIX, ARIZONA

INDEXED COMPARED

SUPPLEMENTAL INFORMATION FORM

## (B.L.M. ORGANIC ACT)

The name of this claim is RAY NO. 16, which  
 is recorded in Docket 545 at page  
116 in the office of the Recorder  
 of PINAL County, Arizona.

The latest amendment of the aforesaid claim is the \_\_\_\_\_  
 \_\_\_\_\_ claim and recorded in \_\_\_\_\_  
 \_\_\_\_\_ at page \_\_\_\_\_.

The current owner is KENNECOTT COPPER CORPORATION, % MINE  
 ENGINEERING DEPARTMENT, whose address is Hayden, Arizona  
 85235.

This is a LODE claim which was  
 located on AUGUST 7 in the year  
 of 1968.

This claim is situated in NW<sup>1</sup>, NE<sup>1</sup>  
 of Section (s) 26, Township 3S,  
 Range 13E, G. & S. R. B. & M.

RECEIVED  
 BLM. ADMINISTRATION OFFICE  
 PHOENIX, ARIZONA  
 OCT 3 11 00 AM '79

BOOK 545 PAGE 116

Notice of Mining Location  
LODE CLAIM

TO ALL WHOM IT MAY CONCERN:

This Mining Claim, the name of which is the RAY NO. 16  
Mining Claim, situate on land belonging to the United States of America, and in which there are valuable mineral deposits, was entered upon and located for the purpose of exploration and purchase by KENNECOTT COPPER CORPORATION, by Marshall Dale, a citizen of the UNITED STATES.

(Locator must insert either "A Citizen of the United States," or "Who has declared his intention to become a Citizen of the United States.")

the undersigned, on the \_\_\_\_\_ day of \_\_\_\_\_, 19 68

The length of this claim is 1500 feet and 1 claim 20 feet in a Southerly direction and 1480 feet in a Northerly direction from

the center of the discovery shaft, at which this notice is posted, lengthwise of the claim together with 300 feet in width of the surface grounds, on each side of the center of said claim. The general course of the lode deposit and premises is from the North

to the South

The claim is situated and located in the Mineral Creek Mining District, in Pinal county, in the State of Arizona, about ~~XXX~~ the location post

in ~~XXX~~ being about 1520 ft. south and 2700 ft. west of the section corner common to sections 23, 24, 25, & 26, T3S, R13E, G. & S.R.B. & M.

The surface boundaries of the claim are marked upon the ground as follows:

Beginning at A wooden post

at a point in a Southerly direction 20 feet from the discovery shaft (at which this notice is posted), being in the center of the South

end line of said claim; thence west, 300 feet to a wooden post

, being the South West corner of said claim;

thence north, 1500 feet to a wooden post being at the North West corner of said claim; thence east, 300 feet

to a wooden post at the center of the North end of this claim;

thence east, 300 feet to a wooden post, being at the North East corner of said claim; thence south, 1500 feet

to a wooden post at the South East corner of said claim;

thence west, 300 feet to the place of beginning.

Dated and posted on the ground this 7th day of August, 19 68

Clayton M. Crosby Jr. Witness

KENNECOTT COPPER CORPORATION

By: Marshall Dale Locator (s)

STATE OF ARIZONA }  
COUNTY OF Pinal } ss.

I hereby certify that the within instrument was filed and recorded at request of D. W. Bishop

Witness my hand and official seal the day and year aforesaid.

SOPHIE M. SMITH  
County Recorder.

By Eleanor Ogden  
Deputy Recorder.

on AUG 12 1968 at 116  
3:00 P. M., Booklet 545 PAGE 116 Fee \$1.00  
Page 366584

Indexed	Photostat Compared	Blotted
---------	--------------------	---------

RECEIVED  
B.L.M. ARIZONA STATE OFFICE  
OCT 3 10 00 AM '79

A MC 66892

SUPPLEMENTAL INFORMATION FORM

(B.L.M. ORGANIC ACT)

The name of this claim is RAY NO. 17, which  
 is recorded in Docket 545 at page  
117 in the office of the Recorder  
 of PINAL County, Arizona.

The latest amendment of the aforesaid claim is the \_\_\_\_\_  
 \_\_\_\_\_ claim and recorded in \_\_\_\_\_  
 \_\_\_\_\_ at page \_\_\_\_\_.

The current owner is KENNECOTT COPPER CORPORATION, % MINE  
 ENGINEERING DEPARTMENT, whose address is Hayden, Arizona  
 85235.

This is a LODE claim which was  
 located on AUGUST 2 in the year  
 of 1968.

This claim is situated in SW<sup>1</sup>  
 of Section (s) 23, Township 3S,  
 Range 13E, G. & S. R. B. & M.

PHOENIX, ARIZONA

OCT 3 10 06 AM '79

RECEIVED  
B.L.M. ASSISTANT OFFICE

A MC 67456

DOCKET 545 PAGE 117

# Notice of Mining Location

## LODE CLAIM

TO ALL WHOM IT MAY CONCERN:

This Mining Claim, the name of which is the Ray No. 17  
Mining Claim, situate on land belonging to the United States of America, and in which there are valuable mineral deposits, was entered upon and located for the purpose of exploration and purchase by Kennecott Copper Corporation, by Harold W. Bishop  
a citizen of the United States.

(Locator must insert either "A Citizen of the United States," or "Who has declared his intention to become a Citizen of the United States.")  
the undersigned, on the 2nd day of August, 1968

The length of this claim is 1500 feet and 1 claim 1480 feet in a northerly direction and 20 feet in a southerly direction from the center of the discovery shaft, at which this notice is posted, lengthwise of the claim together with 300 feet in width of the surface grounds, on each side of the center of said claim. The general course of the lode deposit and premises is from the north to the south.

The claim is situated and located in the Mineral Creek Mining District, in Pinal county, in the State of Arizona, about 50 ft. south & 3300 ft. west of the section corner direction from common to Sections 23, 24, 25, 26; T3S, R13E, G. & S. R. B. & M.


The surface boundaries of the claim are marked upon the ground as follows:  
Beginning at a wooden post

at a point in a southerly direction 20 feet from the discovery shaft (at which this notice is posted), being in the center of the south end line of said claim; thence west 300 feet to a wooden post, being the southwest corner of said claim; thence north 1500 feet to a wooden post being at the northwest corner of said claim; thence east 300 feet to a wooden post at the center of the north end of this claim; thence east 300 feet to a wooden post, being at the northeast corner of said claim; thence south 1500 feet to a wooden post at the southeast corner of said claim; thence west 300 feet to the place of beginning.

Dated and posted on the ground this 2nd day of August, 1968  
Clyde Mc Crosby Jr. Witness  
Kennecott Copper Corporation  
By: Harold W. Bishop Locator(s)

STATE OF ARIZONA  
COUNTY OF Pinal ss.

I hereby certify that the within instrument was filed and recorded at request of H. W. Bishop



Witness my hand and official seal the day and year aforesaid.  
SOPHIE M. SMITH  
County Recorder.  
By: Eleanor Aguilar  
Deputy Recorder.

on AUG 12 1968 at 3:00 P. M.  
Docket 545 PAGE 117 Fee \$1.00  
Page..... 366585

Indexed	Photostat Compared	Blotted
---------	--------------------	---------

RECEIVED  
B.L.M. AZ STATE OFFICE  
OCT 3 10 00 AM '79  
PHOENIX ARIZONA

A MC 66892

SUPPLEMENTAL INFORMATION FORM

## (B.L.M. ORGANIC ACT)

The name of this claim is RAY NO. 18, which  
 is recorded in Docket 545 at page  
118 in the office of the Recorder  
 of PINAL County, Arizona.

The latest amendment of the aforesaid claim is the \_\_\_\_\_  
 \_\_\_\_\_ claim and recorded in \_\_\_\_\_  
 \_\_\_\_\_ at page \_\_\_\_\_.

The current owner is KENNECOTT COPPER CORPORATION, % MINE  
 ENGINEERING DEPARTMENT, whose address is Hayden, Arizona  
 85235.

This is a LODE claim which was  
 located on AUGUST 2 in the year  
 of 1968.

This claim is situated in NW<sup>1</sup>/<sub>4</sub>  
 of Section (s) 26, Township 3S,  
 Range 13E, G. & S. R. B. & M.

RECEIVED  
 B.L.M. STATE OFFICE  
 PHOENIX, ARIZONA  
 OCT 3 10 00 AM '79



### Notice of Mining Location

#### LODE CLAIM

TO ALL WHOM IT MAY CONCERN:

This Mining Claim, the name of which is the Ray No. 18 Mining Claim, situate on land belonging to the United States of America, and in which there are valuable mineral deposits, was entered upon and located for the purpose of exploration and purchase by Kennecott Copper Corporation, by Harold W. Bishop a citizen of the United States

(Locator must insert either "A Citizen of the United States," or "Who has declared his intention to become a Citizen of the United States.") the undersigned, on the 2nd day of August, 1968

The length of this claim is 1500 feet and I claim 20 feet in a northerly direction and 1480 feet in a southerly direction from the center of the discovery shaft, at which this notice is posted, lengthwise of the claim together with 300 feet in width of the surface grounds, on each side of the center of said claim. The general course of the lode deposit and premises is from the north to the south

The claim is situated and located in the Mineral Creek Mining District, in Pinal county, in the State of Arizona, about 90 ft south & 3300 ft west of the section corner ~~intersection~~ common to Sections 23, 24, 25, 26; T3S, R13E, G. & S. R. E. & M.

The surface boundaries of the claim are marked upon the ground as follows: Beginning at a wooden post

at a point in a northerly direction 20 feet from the discovery shaft (at which this notice is posted), being in the center of the north end line of said claim; thence east 300 feet to a wooden post, being the northwest corner of said claim; thence south 1500 feet to a wooden post being at the southeast corner of said claim; thence west 300 feet to a wooden post at the center of the south end of this claim; thence west 300 feet to a wooden post, being at the southwest corner of said claim; thence north 1500 feet to a wooden post at the northwest corner of said claim; thence east 300 feet to the place of beginning.

Dated and posted on the ground this 2nd day of August, 1968  
Hyde McCroskey Jr. Witness  
Kennecott Copper Corporation  
By: Harold W. Bishop Locator(s)

STATE OF ARIZONA }  
COUNTY OF Pinal } ss.

I hereby certify that the within instrument was filed and recorded at request of H. W. Bishop

Witness my hand and official seal the day and year aforesaid.

SOPHIE M. SMITH  
County Recorder.

By Eleanor Agule  
Deputy Recorder.

on AUG 12 1968 at 3:00 P.M., Docket 545 PAGE 118  
Page..... DOCKET 545 PAGE 118

INDEXED COMPARED  
RECORDED  
OFFICE  
366586

Indexed	Photostat Compared	Blotted
---------	--------------------	---------

A MC 66892

Oct 3 10 00 AM '79

RECEIVED  
BLM AZ STATE OFFICE  
PHOENIX, ARIZONA

SUPPLEMENTAL INFORMATION FORM

## (B.L.M. ORGANIC ACT)

The name of this claim is RAY NO. 19, which  
 is recorded in Docket 545 at page  
119 in the office of the Recorder  
 of PINAL County, Arizona.

The latest amendment of the aforesaid claim is the \_\_\_\_\_  
 \_\_\_\_\_ claim and recorded in \_\_\_\_\_  
 \_\_\_\_\_ at page \_\_\_\_\_.

The current owner is KENNECOTT COPPER CORPORATION, % MINE  
 ENGINEERING DEPARTMENT, whose address is Hayden, Arizona  
 85235.

This is a LODE claim which was  
 located on AUGUST 2 in the year  
 of 1968.

This claim is situated in SW<sup>1</sup>  
 of Section (s) 23, Township 3S,  
 Range 13E, G. & S. R. B. & M.

RECEIVED  
 B.L.M. STATE OFFICE  
 OCT 3 10 00 AM '78  
 PHOENIX, ARIZONA

A MC 67458

### Notice of Mining Location

#### LODE CLAIM

TO ALL WHOM IT MAY CONCERN:

This Mining Claim, the name of which is the Ray No. 19  
Mining Claim, situate on land belonging to the United States of America, and in which there are valuable mineral deposits, was entered upon and located for the purpose of exploration and purchase by Kennecott Copper Corporation, by Harold W. Bishop

a citizen of the United States  
(Locator must insert either "A Citizen of the United States," or "Who has declared his intention to become a Citizen of the United States.")  
the undersigned, on the 2nd day of August, 1968

The length of this claim is 1500 feet and 1 claim 1480 feet in a northerly direction and 20 feet in a southerly direction from the center of the discovery shaft, at which this notice is posted, lengthwise of the claim together with 300 feet in width of the surface grounds, on each side of the center of said claim. The general course of the lode deposit and premises is from the north to the south

The claim is situated and located in the Mineral Creek Mining District, in Pinal county, in the State of Arizona, about 50 ft south & 3900 ft west of the section corner direction from common to  
Sections 23, 24, 25, 26; T3S, R13E, G. & S. R. B. & M.

The surface boundaries of the claim are marked upon the ground as follows:  
Beginning at a wooden post

at a point in a southerly direction 20 feet from the discovery shaft (at which this notice is posted), being in the center of the south end line of said claim; thence west 300 feet to a wooden post, being the southwest corner of said claim thence north 1500 feet to a wooden post being at the northwest corner of said claim; thence east 300 feet to a wooden post at the center of the north end of this claim; thence east 300 feet to a wooden post, being at the northeast corner of said claim; thence south 1500 feet to a wooden post at the southeast corner of said claim; thence west 300 feet to the place of beginning.

Dated and posted on the ground this 2nd day of August, 1968  
Clyde McCroskey Jr. Witness  
Kennecott Copper Corporation  
By: Harold W. Bishop Locator(s)

STATE OF ARIZONA } ss.  
COUNTY OF Pinal

I hereby certify that the within instrument was filed and recorded at request of H. W. Bishop

Witness my hand and official seal the day and year aforesaid.

SOPHIE M. SMITH  
County Recorder.

By Eileen Aguilar  
Deputy Recorder.

on AUG 12 1968

3:00 P.M. Docketed 545 PAGE 119 Fee \$1.00  
366587

Indexed	Photostat Compared	Blotted

Page.....

A MC 66892

OCT 3 10 00 AM '79

RECEIVED  
D.L.M. AZ STATE OFFICE

INDEXED & COMPARED



SUPPLEMENTAL INFORMATION FORM

(B.L.M. ORGANIC ACT)

The name of this claim is RAY NO. 20, which  
 is recorded in Docket 545 at page  
120 in the office of the Recorder  
 of PINAL County, Arizona.

The latest amendment of the aforesaid claim is the \_\_\_\_\_  
 \_\_\_\_\_ claim and recorded in \_\_\_\_\_  
 \_\_\_\_\_ at page \_\_\_\_\_.

The current owner is KENNECOTT COPPER CORPORATION, % MINE  
 ENGINEERING DEPARTMENT, whose address is Hayden, Arizona  
 85235.

This is a LODE claim which was  
 located on AUGUST 2 in the year  
 of 1968.

This claim is situated in NW<sup>1</sup>/<sub>4</sub>  
 of Section (s) 26, Township 3S,  
 Range 13E, G. & S. R. B. & M.

RECEIVED  
 B.L.M. AZ STATE OFFICE  
 PHOENIX, ARIZONA  
 OCT 3 10 00 AM '79

DOCKET 545 PAGE 120

Notice of Mining Location  
LODE CLAIM

TO ALL WHOM IT MAY CONCERN:

This Mining Claim, the name of which is the Ray No. 20  
Mining Claim, situate on land belonging to the United States of America, and in which there are valuable mineral deposits, was entered upon and located for the purpose of exploration and purchase by Kennecott Copper Corporation, by Harold W. Bishop  
citizen of the United States.

(Locator must insert either "A Citizen of the United States," or "Who has declared his intention to become a Citizen of the United States.")  
the undersigned, on the 2nd day of August, 1968.

The length of this claim is 1500 feet and I claim 20 feet in a northerly direction and 1480 feet in a southerly direction from the center of the discovery shaft, at which this notice is posted, lengthwise of the claim together with 300 feet in width of the surface grounds, on each side of the center of said claim. The general course of the lode deposit and premises is from the north to the south.

The claim is situated and located in the Mineral Creek Mining District, in Pinal county, in the State of Arizona, about 90 ft south & 3900 ft west inca. of the section corner direction from common to  
Sections 23, 24, 25, 26; T3S, R13E, G. & S. R. E. & M.

The surface boundaries of the claim are marked upon the ground as follows:  
Beginning at a wooden post

at a point in a northerly direction 20 feet from the discovery shaft (at which this notice is posted), being in the center of the north end line of said claim; thence east 300 feet to a wooden post, being the northeast corner of said claim; thence south 1500 feet to a wooden post being at the southeast corner of said claim; thence west 300 feet to a wooden post at the center of the south end of this claim; thence west 300 feet to a wooden post, being at the southwest corner of said claim; thence north 1500 feet to a wooden post at the northwest corner of said claim; thence east 300 feet to the place of beginning.

Dated and posted on the ground this 2nd day of August, 1968  
Clyde McCroskey Jr. Witness  
Kennecott Copper Corporation  
By: Harold W. Bishop Locator(s)

STATE OF ARIZONA }  
COUNTY OF Pinal } ss.

I hereby certify that the within instrument was filed and recorded at request of H. W. Bishop

on AUG 12 1968


3:00 P.M. M. Dooley  
DOCKET 545 PAGE 120  
Page 366588

INDEXED COMPARED

Witness my hand and official seal the day and year aforesaid.

SOPHIE M. SMITH  
County Recorder.

By Beams Ogden  
Deputy Recorder.



Indexed	Photostat Compared	Blotted
---------	--------------------	---------

A MC 66892

RECEIVED  
BLM. ARIZONA OFFICE  
OCT 3 1968  
PHOENIX, ARIZONA

SUPPLEMENTAL INFORMATION FORM

(B.L.M. ORGANIC ACT)

The name of this claim is RAY NO. 21, which  
 is recorded in Docket 545 at page  
121 in the office of the Recorder  
 of PINAL County, Arizona.

The latest amendment of the aforesaid claim is the \_\_\_\_\_  
 \_\_\_\_\_ claim and recorded in \_\_\_\_\_  
 \_\_\_\_\_ at page \_\_\_\_\_.

The current owner is KENNECOTT COPPER CORPORATION, % MINE  
 ENGINEERING DEPARTMENT, whose address is Hayden, Arizona  
 85235.

This is a LODE claim which was  
 located on AUGUST 7 in the year  
 of 1968.

This claim is situated in NE<sup>1</sup>/<sub>4</sub>, SE<sup>1</sup>/<sub>4</sub>  
 of Section (s) 26, Township 3S,  
 Range 13E, G. & S. R. B. & M.

RECEIVED  
 B.L.M. STATE OFFICE  
 PHOENIX, ARIZONA  
 OCT 3 10 08 AM '79

### Notice of Mining Location LODE CLAIM

TO ALL WHOM IT MAY CONCERN:

This Mining Claim, the name of which is the RAY NO. 21  
Mining Claim, situate on land belonging to the United States of America, and in which there are valuable mineral deposits, was entered upon and located for the purpose of exploration and purchase by KENNECOTT COPPER CORPORATION, by Marshall Dale, a citizen of the UNITED STATES.

(Locator must insert either "A Citizen of the United States," or "Who has declared his intention to become a Citizen of the United States.")  
the undersigned, on the \_\_\_\_\_ day of \_\_\_\_\_, 1968...

The length of this claim is 1500 feet and I claim 25 feet in a Northerly direction and 1475 feet in a Southerly direction from the center of the discovery shaft, at which this notice is posted, lengthwise of the claim together with 300 feet in width of the surface grounds, on each side of the center of said claim. The general course of the lode deposit and premises is from the North to the South

The claim is situated and located in the Mineral Creek Mining District, in Pinal county, in the State of Arizona, ~~about~~ the location post being about 1565 ft. south & 300 ft. west of the section corner common to sections 23, 24, 25, & 26, T38, R13E, G. & S.R.B. & M.

The surface boundaries of the claim are marked upon the ground as follows:  
Beginning at A wooden post

at a point in a Northerly direction 25 feet from the discovery shaft (at which this notice is posted), being in the center of the North end line of said claim; thence east, 300 feet to a wooden post being the North East corner of said claim; thence south, 1500 feet to a wooden post being at the South East corner of said claim; thence west, 300 feet to a wooden post at the center of the South end of this claim; thence west, 300 feet to a wooden post, being at the South West corner of said claim; thence North, 1500 feet to a wooden post at the North West corner of said claim; thence east, 300 feet to the place of beginning.

Dated and posted on the ground this 7th day of August, 1968  
Uyde McCroskey Jr. WITNESS  
BY: Marshall Dale LOCATOR

STATE OF ARIZONA }  
COUNTY OF Pinal } ss.

I hereby certify that the within instrument was filed and recorded at request of N. W. Buelch

Witness my hand and official seal the day and year aforesaid.

SOPHIE M. SMITH  
County Recorder.  
By Eleanor Aguilar  
Deputy Recorder.

on AUG 12 1968  
3:00 P. M. Docket 545 PAGE 121 Fee \$1.00  
Page.....  
366589

Indexed	Photostat Compared	Blotted
---------	--------------------	---------

A MC 66892

RECEIVED  
BLM. AZ STATE OFFICE  
PHOENIX, ARIZONA  
OCT 3 10 00 AM '79

SUPPLEMENTAL INFORMATION FORM

(B.L.M. ORGANIC ACT)

The name of this claim is RAY NO. 22, which  
 is recorded in Docket 552 at page  
381 in the office of the Recorder  
 of PINAL County, Arizona.

The latest amendment of the aforesaid claim is the \_\_\_\_\_  
 \_\_\_\_\_ claim and recorded in \_\_\_\_\_  
 \_\_\_\_\_ at page \_\_\_\_\_.

The current owner is KENNECOTT COPPER CORPORATION, % MINE  
 ENGINEERING DEPARTMENT, whose address is Hayden, Arizona  
 85235.

This is a LODE claim which was  
 located on AUGUST 14 in the year  
 of 1968.

This claim is situated in SE<sup>1</sup>  
 of Section (s) 26, Township 3S,  
 Range 13E, G. & S. R. B. & M.

RECEIVED  
 B.L.M. FIELD OFFICE  
 PHOENIX, ARIZONA  
 OCT 3 10 00 AM '79



Notice of Mining Location  
LODE CLAIM

TO ALL WHOM IT MAY CONCERN:

This Mining Claim, the name of which is the RAY NO. 22 Mining Claim, situate on land belonging to the United States of America, and in which there are valuable mineral deposits, was entered upon and located for the purpose of exploration and purchase by KENNECOTT COPPER CORPORATION, by Marshall Dale A citizen of the UNITED STATES.

(Locator must insert either "A Citizen of the United States," or "Who has declared his intention to become a Citizen of the United States.") the undersigned, on the 14th day of August, 1968

The length of this claim is 1500 feet and I claim 20 feet in a Northerly direction and 1480 feet in a Southerly direction from the center of the discovery shaft, at which this notice is posted, lengthwise of the claim together with 300 feet in width of the surface grounds, on each side of the center of said claim. The general course of the lode deposit and premises is from the North South to the South

The claim is situated and located in the MINERAL CREEK Mining District, in Pinal county, in the State of Arizona. The location post is being about 3060 ft. south & 300 ft. west of the section corner common to sections 23, 24, 25 & 26, T3S, R13E, G. & S. R. B. & M.

The surface boundaries of the claim are marked upon the ground as follows: Beginning at A wooden post

at a point in a Northerly direction 20 feet from the discovery shaft (at which this notice is posted), being in the center of the North end line of said claim; thence east, 300 feet to a wooden post, being the North East corner of said claim; thence south, 1500 feet to a wooden post being at the South East corner of said claim; thence west, 300 feet to a wooden post at the center of the South end of this claim; thence west, 300 feet to a wooden post, being at the South West corner of said claim; thence north, 1500 feet to a wooden post at the North West corner of said claim; thence east, 300 feet to the place of beginning.

Dated and posted on the ground this 14th day of August, 1968  
Witness: Clyde McTrophey Jr.  
KENNECOTT COPPER CORPORATION  
BY: Marshall Dale  
Locator

STATE OF ARIZONA  
COUNTY OF Pinal ss.

I hereby certify that the within instrument was filed and recorded at request of Kennecott Copper Corp. 371405

on NOV - 8 1968 at

3:00 P.M., Docket 552 PAGE 381 Fee \$1.00

Page.....

Witness my hand and official seal the day and year aforesaid.

SOPHIE M. SMITH  
County Recorder.

By Jean Goodman  
Deputy Recorder.

Indexed	Photostat Compared	Blotted
---------	--------------------	---------

INDEXED COMPARED

A MC 66899

RECEIVED  
P.L.M. AZ STATE OFFICE  
OCT 3 10 00 AM '79  
PHOENIX, ARIZONA

SUPPLEMENTAL INFORMATION FORM

(B.L.M. ORGANIC ACT)

The name of this claim is RAY NO. 23, which  
is recorded in Docket 545 at page  
122 in the office of the Recorder  
of PINAL County, Arizona.

The latest amendment of the aforesaid claim is the \_\_\_\_\_  
claim and recorded in \_\_\_\_\_  
at page \_\_\_\_\_.

The current owner is KENNECOTT COPPER CORPORATION, % MINE  
ENGINEERING DEPARTMENT, whose address is Hayden, Arizona  
85235.

This is a LODE claim which was  
located on AUGUST 7 in the year  
of 1968.

This claim is situated in NE<sup>1</sup>/<sub>4</sub>, SE<sup>1</sup>/<sub>4</sub>  
of Section (s) 26, Township 3S,  
Range 13E, G. & S. R. B. & M.

RECEIVED  
B.L.M. AZ STATE OFFICE  
PHOENIX, ARIZONA  
OCT 3 10 06 AM '79

Notice of Mining Location
LODE CLAIM

TO ALL WHOM IT MAY CONCERN:

This Mining Claim, the name of which is the RAY NO. 23 Mining Claim, situate on land belonging to the United States of America, and in which there are valuable mineral deposits, was entered upon and located for the purpose of exploration and purchase by KENNECOTT COPPER CORPORATION, by Marshall Dale, a citizen of the UNITED STATES.

(Locator must insert either "A Citizen of the United States," or "Who has declared his intention to become a Citizen of the United States.") the undersigned, on the day of 19.68

The length of this claim is 1500 feet and 1 claim 20 feet in a Northerly direction and 1480 feet in a Southerly direction from the center of the discovery shaft, at which this notice is posted, lengthwise of the claim together with 300 feet in width of the surface grounds, on each side of the center of said claim. The general course of the lode deposit and premises is from the North to the South

The claim is situated and located in the Mineral Creek Mining District, in Pinal county, in the State of Arizona, the location post being about 1560 ft. south & 900 ft. west of the section corner common to sections 23, 24, 25, & 26, T3S, R13E, C.& S.R.B. & M.

The surface boundaries of the claim are marked upon the ground as follows: Beginning at A wooden post

at a point in a Northerly direction 20 feet from the discovery shaft (at which this notice is posted), being in the center of the North

end line of said claim; thence east, 300 feet to a wooden post, being the North East corner of said claim;

thence south, 1500 feet to a wooden post being at the South East corner of said claim; thence west, 300 feet

to a wooden post at the center of the South end of this claim; thence west, 300 feet to a wooden post, being at the South West corner of said claim; thence north, 1500 feet

to a wooden post at the North West corner of said claim; thence east, 300 feet to the place of beginning.

Dated and posted on the ground this 7th day of August, 19.68

Clyde McCroskey Jr. Witness

KENNECOTT COPPER CORPORATION BY: Marshall Dale Locator

STATE OF ARIZONA COUNTY OF Pinal ss.

I hereby certify that the within instrument was filed and recorded at request of H. W. Bishop

INDEXED COMPARED OFFICIAL

Witness my hand and official seal the day and year aforesaid.

SOPHIE M. SMITH County Recorder.

By Eleanor Ogden Deputy Recorder.

on AUG 12 1968

3:00 P. M. Doc 545 PAGE 122 Docket 366590

Fee \$1.00

Table with 3 columns: Indexed, Photostat Compared, Blotted

A MC 66892

RECEIVED B.L.M. AZ STATE OFFICE PHOENIX, ARIZONA Oct 3 10 00 AM '79

SUPPLEMENTAL INFORMATION FORM

(B.L.M. ORGANIC ACT)

The name of this claim is RAY NO. 24, which  
is recorded in Docket 552 at page  
382 in the office of the Recorder  
of PINAL County, Arizona.

The latest amendment of the aforesaid claim is the \_\_\_\_\_  
claim and recorded in \_\_\_\_\_  
at page \_\_\_\_\_.

The current owner is KENNECOTT COPPER CORPORATION, % MINE  
ENGINEERING DEPARTMENT, whose address is Hayden, Arizona  
85235.

This is a LODE claim which was  
located on AUGUST 14 in the year  
of 1968.

This claim is situated in SE $\frac{1}{4}$   
of Section (s) 26, Township 3S,  
Range 13E, G. & S. R. B. & M.

RECEIVED  
B.L.M. STATE OFFICE  
OCT 3 10 00 AM '79  
PHOENIX, ARIZONA

Notice of Mining Location  
LODE CLAIM

TO ALL WHOM IT MAY CONCERN:

This Mining Claim, the name of which is the RAY NO. 24 Mining Claim, situate on land belonging to the United States of America, and in which there are valuable mineral deposits, was entered upon and located for the purpose of exploration and purchase by KENNECOTT COPPER CORPORATION, by Marshall Dale

A citizen of the UNITED STATES (Locator must insert either "A Citizen of the United States," or "Who has declared his intention to become a Citizen of the United States.") the undersigned, on the 14th day of August, 1968

The length of this claim is 1500 feet and 1 claim 20 feet in a Northerly direction and 1480 feet in a Southerly direction from the center of the discovery shaft, at which this notice is posted, lengthwise of the claim together with 300 feet in width of the surface grounds, on each side of the center of said claim. The general course of the lode deposit and premises is from the North to the South

The claim is situated and located in the MINERAL CREEK Mining District, in Pinal county, in the State of Arizona. The location post being about 3060 ft. south & 900 ft. west of the section corner common to sections 23, 24, 25, & 26, T3S, R13E, G. & S. R. B. & M.

The surface boundaries of the claim are marked upon the ground as follows: Beginning at A wooden post

at a point in a Northerly direction 20 feet from the discovery shaft (at which this notice is posted), being in the center of the North end line of said claim; thence east, 300 feet to a wooden post, being the North East corner of said claim; thence south, 1500 feet to a wooden post being at the South East corner of said claim; thence west, 300 feet to a wooden post at the center of the South end of this claim; thence west, 300 feet to a wooden post, being at the South West corner of said claim; thence north, 1500 feet to a wooden post at the North West corner of said claim; thence east, 300 feet to the place of beginning.

Dated and posted on the ground this 14th day of August, 1968  
WYDE M. CROSBY JR. Witness  
BY: Marshall Dale Locator

STATE OF ARIZONA  
COUNTY OF Pinal ss.

I hereby certify that the within instrument was filed and recorded at

request of Kennecott Copper Corp.

on NOV - 8 1968 at

3:00 P.M. Docket

Page

371406

Fee \$1.00

DOCKET 552 PAGE 382

Witness my hand and official seal the day and year aforesaid.

SOPHIE M. SMITH

County Recorder

By

Deputy Recorder

Table with 3 columns: Indexed, Photostat Compared, Blotted

INDEXED COMPARED

A MC 66892

Oct 3 10 00 AM '79

B.L.M. AZ STATE OFFICE

RECEIVED

PHOENIX, ARIZONA

SUPPLEMENTAL INFORMATION FORM

(B.L.M. ORGANIC ACT)

The name of this claim is RAY NO. 25, which  
 is recorded in Docket 545 at page  
123 in the office of the Recorder  
 of PINAL County, Arizona.

The latest amendment of the aforesaid claim is the \_\_\_\_\_  
 \_\_\_\_\_ claim and recorded in \_\_\_\_\_  
 \_\_\_\_\_ at page \_\_\_\_\_.

The current owner is KENNECOTT COPPER CORPORATION, % MINE  
 ENGINEERING DEPARTMENT, whose address is Hayden, Arizona  
 85235.

This is a LODE claim which was  
 located on AUGUST 7 in the year  
 of 1968.

This claim is situated in NE<sup>1</sup>/<sub>4</sub>, SE<sup>1</sup>/<sub>4</sub>  
 of Section (s) 26, Township 3S,  
 Range 13E, G. & S. R. B. & M.

RECEIVED  
 B.L.M. RECORDING OFFICE  
 PHOENIX, ARIZONA  
 OCT 3 10 00 AM '79

Notice of Mining Location  
LODE CLAIM

TO ALL WHOM IT MAY CONCERN:

This Mining Claim, the name of which is the RAY NO. 25  
Mining Claim, situate on land belonging to the United States of America, and in which there are valuable mineral deposits, was entered upon and located for the purpose of exploration and purchase by KENNECOTT COPPER CORPORATION, by MARSHALL DALE, a citizen of the UNITED STATES.

(Locator must insert either "A Citizen of the United States," or "Who has declared his intention to become a Citizen of the United States.")  
the undersigned, on the \_\_\_\_\_ day of \_\_\_\_\_, 1968

The length of this claim is 1500 feet and 1 claim 20 feet in a Northerly direction and 1480 feet in a Southerly direction from the center of the discovery shaft, at which this notice is posted, lengthwise of the claim together with 300 feet in width of the surface grounds, on each side of the center of said claim. The general course of the lode deposit and premises is from the North to the South

The claim is situated and located in the Mineral Creek Mining District, in Pinal county, in the State of Arizona, ~~where~~ the location post ~~is~~ being about 1560 ft. south & ~~approximately~~ 1500 ft. west of the section corner common to sections 23, 24, 25, & 26, T3S, R13E, G. & S.R.B. & M.

The surface boundaries of the claim are marked upon the ground as follows:  
Beginning at A wooden post

at a point in a Northerly direction 20 feet from the discovery shaft (at which this notice is posted), being in the center of the North end line of said claim; thence east, 300 feet to a wooden post, being the North East corner of said claim; thence south, 1500 feet to a wooden post being at the South East corner of said claim; thence west, 300 feet to a wooden post at the center of the South end of this claim; thence west, 300 feet to a wooden post, being at the South West corner of said claim; thence north, 1500 feet to a wooden post at the North West corner of said claim; thence east, 300 feet to the place of beginning.

Dated and posted on the ground this 7th day of August, 1968  
Hyde McCroskey Jr. WITNESS  
KENNECOTT COPPER CORPORATION  
BY: Marshall Dale Locator(s)

STATE OF ARIZONA }  
COUNTY OF Pinal } ss.

I hereby certify that the within instrument was filed and recorded at request of H. W. Bishop

Witness my hand and official seal the day and year aforesaid.

SOPHIE M. SMITH  
County Recorder.

By Eleanor Aguilar  
Deputy Recorder.

on AUG 12 1968

at 3:00 P.M. Docket 545 PAGE 123 Fee \$1.00  
Page 366591

Indexed	Photostat Compared	Blotted
---------	--------------------	---------

A MC 66892

RECEIVED  
P.L.M. AZ STATE OFFICE  
PHOENIX, ARIZONA  
OCT 3 10 00 AM '79

SUPPLEMENTAL INFORMATION FORM

(B.L.M. ORGANIC ACT)

The name of this claim is RAY NO. 26, which  
 is recorded in Docket 552 at page  
383 in the office of the Recorder  
 of PINAL County, Arizona.

The latest amendment of the aforesaid claim is the \_\_\_\_\_  
 \_\_\_\_\_ claim and recorded in \_\_\_\_\_  
 \_\_\_\_\_ at page \_\_\_\_\_.

The current owner is KENNECOTT COPPER CORPORATION, % MINE  
 ENGINEERING DEPARTMENT, whose address is Hayden, Arizona  
 85235.

This is a LODE claim which was  
 located on AUGUST 14 in the year  
 of 1968.

This claim is situated in SE<sup>1</sup><sub>4</sub>  
 of Section (s) 26, Township 3S,  
 Range 13E, G. & S. R. B. & M.

RECEIVED  
 BLM, AZ STATE OFFICE  
 OCT 3 10 00 AM '79  
 PHOENIX, ARIZONA



### Notice of Mining Location LODE CLAIM

TO ALL WHOM IT MAY CONCERN:

This Mining Claim, the name of which is the RAY NO. 26

Mining Claim, situate on land belonging to the United States of America, and in which there are valuable mineral deposits, was entered upon and located for the purpose of exploration and purchase by KENNECOTT COPPER CORPORATION, by Marshall Dale  
A citizen of the UNITED STATES.

(Locator must insert either "A Citizen of the United States," or "Who has declared his intention to become a Citizen of the United States.")

the undersigned, on the 14th day of August, 1968.

The length of this claim is 1500 feet and I claim 20 feet in a Northerly direction and 1480 feet in a Southerly direction from the center of the discovery shaft, at which this notice is posted, lengthwise of the claim together with 300 feet in width of the surface grounds, on each side of the center of said claim. The general course of the lode deposit and premises is from the North to the South.

The claim is situated and located in the MINERAL CREEK Mining District, in PINAL county, in the State of Arizona, ~~XXXX~~ The location post ~~is~~ being about 3060 ft. south & ~~XXXXXXXXXX~~ 1500 ft. west of the section corner common to sections 23, 24, 25, & 26, T3S, R13E, G. & S. R. B. & M.

The surface boundaries of the claim are marked upon the ground as follows:  
Beginning at A wooden post

at a point in a Northerly direction 20 feet from the discovery shaft (at which this notice is posted), being in the center of the North end line of said claim; thence east, 300 feet to a wooden post, being the North East corner of said claim; thence south, 1500 feet to a wooden post being at the South East corner of said claim; thence west, 300 feet to a wooden post at the center of the South end of this claim; thence west, 300 feet to a wooden post, being at the South West corner of said claim; thence north, 1500 feet to a wooden post at the North West corner of said claim; thence east, 300 feet to the place of beginning.

Dated and posted on the ground this 14th day of August, 1968  
Hyde McCroskey Jr. WITNESS  
KENNECOTT COPPER CORPORATION  
BY: Marshall Dale Locator(s)

STATE OF ARIZONA }  
COUNTY OF Pinal } ss.

I hereby certify that the within instrument was filed and recorded at

request of Kennecott Copper Corp 371407

on NOV - 8 1968 at

3:00 P.M. Fee \$1.00

Page.....  
DOCKET 552 PAGE 383

Witness my hand and official seal the day and year aforesaid.

SOPHIE M. SMITH

County Recorder.

By Jean Goodman Deputy Recorder.

Indexed	Photostat Compared	Blotted

INDEXED COMPARED

A MC 66892

RECEIVED  
P.L.M. AZ. STATE OFFICE  
OCT 3 10 00 AM '79  
PHOENIX, ARIZONA

SUPPLEMENTAL INFORMATION FORM

(B.L.M. ORGANIC ACT)

The name of this claim is RAY NO. 27, which  
 is recorded in Docket 545 at page  
124 in the office of the Recorder  
 of PINAL County, Arizona.

The latest amendment of the aforesaid claim is the \_\_\_\_\_  
 \_\_\_\_\_ claim and recorded in \_\_\_\_\_  
 \_\_\_\_\_ at page \_\_\_\_\_.

The current owner is KENNECOTT COPPER CORPORATION, % MINE  
 ENGINEERING DEPARTMENT, whose address is Hayden, Arizona  
 85235.

This is a LODE claim which was  
 located on AUGUST 7 in the year  
 of 1968.

This claim is situated in NE $\frac{1}{4}$ , SE $\frac{1}{4}$   
 of Section (s) 26, Township 3S,  
 Range 13E, G. & S. R. B. & M.

RECEIVED  
 BLM. ASSISTANT OFFICE  
 PHOENIX, ARIZONA  
 OCT 3 10 00 AM '79

### Notice of Mining Location LODE CLAIM

TO ALL WHOM IT MAY CONCERN:

This Mining Claim, the name of which is the RAY NO. 27  
Mining Claim, situate on land belonging to the United States of America, and in which there are valuable mineral deposits, was entered upon and located for the purpose of exploration and purchase by KENNECOTT COPPER CORPORATION, by Marshall Dale, a citizen of the UNITED STATES.

(Locator must insert either "A Citizen of the United States," or "Who has declared his intention to become a Citizen of the United States.")  
the undersigned, on the \_\_\_\_\_ day of \_\_\_\_\_, 1968

The length of this claim is 1500 feet and 1 claim 20 feet in a Northerly direction and 1480 feet in a Southerly direction from the center of the discovery shaft, at which this notice is posted, lengthwise of the claim together with 300 feet in width of the surface grounds, on each side of the center of said claim. The general course of the lode deposit and premises is from the North to the South.

The claim is situated and located in the Mineral Creek Mining District, in Pinal county, in the State of Arizona, ~~about~~ the location post ~~being about 1560 ft. south & 2100 ft. west of the section~~ corner common to sections 23, 24, 25, & 26, T3S, R13E, G. & S.R.B. & M.

The surface boundaries of the claim are marked upon the ground as follows:  
Beginning at A wooden post

at a point in a Northerly direction 20 feet from the discovery shaft (at which this notice is posted), being in the center of the North end line of said claim; thence east, 300 feet to a wooden post, being the North East corner of said claim; thence south, 1500 feet to a wooden post being at the South East corner of said claim; thence west, 300 feet to a wooden post at the center of the South end of this claim; thence west, 300 feet to a wooden post, being at the South West corner of said claim; thence north, 1500 feet to a wooden post at the North West corner of said claim; thence east, 300 feet to the place of beginning.

Dated and posted on the ground this 7th day of August, 1968  
Hyde McCroskey Jr WITNESS  
Marshall Dale BY: Marshall Dale Locator (s)

STATE OF ARIZONA } ss.  
COUNTY OF Pinal  
I hereby certify that the within instrument was filed and recorded at request of H. W. Bialip

Witness my hand and official seal the day and year aforesaid.

SOPHIE M. SMITH

County Recorder.

By Eleanor Ogden

Deputy Recorder.

on AUG 12 1968 at \_\_\_\_\_ Fee \$1.00  
3:00 P.M. Docket 545 PAGE 124  
Page \_\_\_\_\_ DOCKET 366592

Indexed	Photostat Compared	Blotted
---------	--------------------	---------

PHOENIX, ARIZONA

RECEIVED  
B.L.M. AZ STATE OFFICE  
OCT 3 10 00 AM '79

A MC 66892

SUPPLEMENTAL INFORMATION FORM

## (B.L.M. ORGANIC ACT)

The name of this claim is RAY NO. 28, which  
 is recorded in Docket 552 at page  
384 in the office of the Recorder  
 of PINAL County, Arizona.

The latest amendment of the aforesaid claim is the \_\_\_\_\_  
 \_\_\_\_\_ claim and recorded in \_\_\_\_\_  
 \_\_\_\_\_ at page \_\_\_\_\_.

The current owner is KENNECOTT COPPER CORPORATION, % MINE  
 ENGINEERING DEPARTMENT, whose address is Hayden, Arizona  
 85235.

This is a LODE claim which was  
 located on AUGUST 14 in the year  
 of 1968.

This claim is situated in \_\_\_\_\_ SE $\frac{1}{4}$   
 of Section (s) 26, Township 3S,  
 Range 13E, G. & S. R. B. & M.

OFFICE  
 RECEIVED  
 B.L.M. ORGANIC ACT OFFICE  
 PHOENIX, ARIZONA  
 OCT 3 10 08 AM '79

### Notice of Mining Location LODE CLAIM

TO ALL WHOM IT MAY CONCERN:

This Mining Claim, the name of which is the RAY NO. 28  
Mining Claim, situate on land belonging to the United States of America, and in which there are valuable mineral deposits, was entered upon and located for the purpose of exploration and purchase by KENNECOTT COPPER CORPORATION, by Marshall Dale  
A citizen of the UNITED STATES.

(Locator must insert either "A Citizen of the United States," or "Who has declared his intention to become a Citizen of the United States.")  
the undersigned, on the 14th day of August, 1968  
The length of this claim is 1500 feet and 1 claim 20 feet in  
a Northerly direction and 1480 feet in a Southerly direction from  
the center of the discovery shaft, at which this notice is posted, lengthwise of the claim together  
with 300 feet in width of the surface grounds, on each side of the center of said  
claim. The general course of the lode deposit and premises is from the North  
to the South

The claim is situated and located in the MINERAL CREEK Mining District, in  
PINAL county, in the State of Arizona, ~~4500E~~ The location post  
~~is a~~ being about 3060 ft. south & ~~direction from~~ 2100 ft. west of the section  
corner common to sections 23, 24, 25 & 26, T3S, R13E, G. & S. R. B. & M.

The surface boundaries of the claim are marked upon the ground as follows:  
Beginning at A wooden post  
at a point in a Northerly direction 20 feet from  
the discovery shaft (at which this notice is posted), being in the center of the North  
end line of said claim; thence east, 300 feet to a wooden post  
North East corner of said claim;  
thence south, 1500 feet to a wooden post being at the  
South East corner of said claim; thence west, 300 feet  
to a wooden post at the center of the South end of this claim;  
thence west, 300 feet to a wooden post, being at the  
South West corner of said claim; thence north, 1500 feet  
to a wooden post at the North West corner of said claim;  
thence east, 300 feet to the place of beginning.

Dated and posted on the ground this 14th day of August, 1968  
Wade McCrobie Jr. WITNESS  
Marshall Dale BY: Marshall Dale LOCATOR

STATE OF ARIZONA }  
COUNTY OF Pinal } ss.  
I hereby certify that the within instrument was filed and recorded at  
request of Kennecott Copper Corp.

Witness my hand and official seal the day and year aforesaid.  
SOPHIE M. SMITH  
County Recorder.  
By Jean Hodman Deputy Recorder.

on NOV - 8 1968 at 371408  
3:00 P.M. Fee \$1.00  
Page 3:00 P.M. Docket 552 PAGE 384

Indexed	Photostat Compared	Blotted
---------	--------------------	---------

INDEXED COMPARED

A MC 66892

RECEIVED  
B.L.M. AZ STATE OFFICE  
PHOENIX, ARIZONA  
OCT 3 10 00 AM '79

SUPPLEMENTAL INFORMATION FORM

## (B.L.M. ORGANIC ACT)

The name of this claim is RAY NO. 29, which  
 is recorded in Docket 545 at page  
125 in the office of the Recorder  
 of PINAL County, Arizona.

The latest amendment of the aforesaid claim is the \_\_\_\_\_  
 \_\_\_\_\_ claim and recorded in \_\_\_\_\_  
 \_\_\_\_\_ at page \_\_\_\_\_.

The current owner is KENNECOTT COPPER CORPORATION, % MINE  
 ENGINEERING DEPARTMENT, whose address is Hayden, Arizona  
 85235.

This is a LODE claim which was  
 located on AUGUST 7 in the year  
 of 1968.

This claim is situated in NW $\frac{1}{4}$ , NE $\frac{1}{4}$ , SE $\frac{1}{4}$ , SW $\frac{1}{4}$   
 of Section (s) 26, Township 3S,  
 Range 13E, G. & S. R. B. & M.

RECEIVED  
 BLM FIELD OFFICE  
 PHOENIX, ARIZONA  
 Oct 3 11 00 AM '79

Notice of Mining Location  
LODE CLAIM

TO ALL WHOM IT MAY CONCERN:

This Mining Claim, the name of which is the RAY NO. 29  
Mining Claim, situate on land belonging to the United States of America, and in which there are valuable mineral deposits, was entered upon and located for the purpose of exploration and purchase by KENNECOTT COPPER CORPORATION, by Marshall Dale, a citizen of the UNITED STATES.

(Locator must insert either "A Citizen of the United States," or "Who has declared his intention to become a Citizen of the United States.")  
the undersigned, on the \_\_\_\_\_ day of \_\_\_\_\_, 1968

The length of this claim is 1500 feet and I claim 20 feet in a Northerly direction and 1480 feet in a Southerly direction from the center of the discovery shaft, at which this notice is posted, lengthwise of the claim together with 300 feet in width of the surface grounds, on each side of the center of said claim. The general course of the lode deposit and premises is from the North to the South

The claim is situated and located in the Mineral Creek Mining District, in Pinal county, in the State of Arizona, ~~about~~ the location ~~XXXX~~ post being about 1560 ft. XXXXXXXXXXXX south and 2700 ft. west of the section corner common to sections 23, 24, 25, & 26, T3S, R13E, G. & S.R.B. & M.

The surface boundaries of the claim are marked upon the ground as follows:  
Beginning at A wooden post

at a point in a Northerly direction 20 feet from the discovery shaft (at which this notice is posted), being in the center of the North end line of said claim; thence east, 300 feet to a wooden post being the North East corner of said claim; thence South, 1500 feet to a wooden post being at the South East corner of said claim; thence west, 300 feet to a wooden post at the center of the South end of this claim; thence west, 300 feet to a wooden post, being at the South West corner of said claim; thence north, 1500 feet to a wooden post at the North West corner of said claim; thence east, 300 feet to the place of beginning.

Dated and posted on the ground this 7th day of August, 1968  
Hyde McCroskey Jr. WITNESS  
KENNECOTT COPPER CORPORATION  
BY: Marshall Dale Locator(s)

STATE OF ARIZONA }  
COUNTY OF Pinal } ss.

I hereby certify that the within instrument was filed and recorded at request of N. W. Bishop

Witness my hand and official seal the day and year aforesaid.

SOPHIE M. SMITH  
County Recorder.

By Eleanora Aguilar  
Deputy Recorder.

on AUG 12 1968 at \_\_\_\_\_  
3:00 P.M. Docket 545 PAGE 125  
Page \_\_\_\_\_ Fee \$1.00  
DOCKET 366593

Indexed	Photostat Compared	Blotted
---------	--------------------	---------

A MC 66892

RECEIVED  
B.L.M. AZ STATE OFFICE  
OCT 3 10 06 AM '79  
PHOENIX, ARIZONA

SUPPLEMENTAL INFORMATION FORM

(B.L.M. ORGANIC ACT)

The name of this claim is RAY NO. 30, which  
 is recorded in Docket 552 at page  
385 in the office of the Recorder  
 of PINAL County, Arizona.

The latest amendment of the aforesaid claim is the \_\_\_\_\_  
 \_\_\_\_\_ claim and recorded in \_\_\_\_\_  
 \_\_\_\_\_ at page \_\_\_\_\_.

The current owner is KENNECOTT COPPER CORPORATION, % MINE  
 ENGINEERING DEPARTMENT, whose address is Hayden, Arizona  
 85235.

This is a LODE claim which was  
 located on AUGUST 14 in the year  
 of 1968.

This claim is situated in SW<sup>1</sup>, SE<sup>1</sup>  
 of Section (s) 26, Township 3S,  
 Range 13E, G. & S. R. B. & M.

RECEIVED  
 B.L.M. ADMINISTRATION OFFICE  
 PHOENIX, ARIZONA  
 OCT 3 11 00 AM '79



Notice of Mining Location

LODE CLAIM

TO ALL WHOM IT MAY CONCERN:

This Mining Claim, the name of which is the RAY NO. 30 Mining Claim, situate on land belonging to the United States of America, and in which there are valuable mineral deposits, was entered upon and located for the purpose of exploration and purchase by KENNECOTT COPPER CORPORATION, by Marshall Dale

A citizen of the UNITED STATES. (Locator must insert either "A Citizen of the United States," or "Who has declared his intention to become a Citizen of the United States.") the undersigned, on the 14th day of August, 1968

The length of this claim is 1500 feet and I claim 20 feet in a Northerly direction and 1480 feet in a Southerly direction from the center of the discovery shaft, at which this notice is posted, lengthwise of the claim together with 300 feet in width of the surface grounds, on each side of the center of said claim. The general course of the lode deposit and premises is from the North to the South

The claim is situated and located in the MINERAL CREEK Mining District, in Pinal county, in the State of Arizona, XXXX. The location post XXXX being about 3060 ft. south & XXXX 2700 ft. west of the section corner common to sections 23, 24, 25 & 26, T3S, R13E, G. & S. R. B. & M.

The surface boundaries of the claim are marked upon the ground as follows: Beginning at a wooden post

at a point in a Northerly direction 20 feet from the discovery shaft (at which this notice is posted), being in the center of the North end line of said claim; thence east, 300 feet to a wooden post, being the North East corner of said claim; thence south, 1500 feet to a wooden post being at the South East corner of said claim; thence west, 300 feet to a wooden post at the center of the South end of this claim; thence west, 300 feet to a wooden post, being at the South West corner of said claim; thence north, 1500 feet to a wooden post at the North West corner of said claim; thence east, 300 feet to the place of beginning.

Dated and posted on the ground this 14th day of August, 1968. Clyde Mac Crosby Jr. Witness KENNECOTT COPPER CORPORATION BY: Marshall Dale Locator

STATE OF ARIZONA COUNTY OF Pinal ss.

I hereby certify that the within instrument was filed and recorded at request of Kennecott Copper Corp

on NOV-8-1968 at 371109

3:00 P.M. Docket 552 PAGE 385

Page

Witness my hand and official seal the day and year aforesaid.

SOPHIE M. SMITH County Recorder

By Jean Goodman Deputy Recorder

Table with 3 columns: Indexed, Photostat Compared, Blotted

RECEIVED BLM. AZ STATE OFFICE OCT 3 10 00 AM '79 PHOENIX, ARIZONA

A MC 66892

INDEXED COMPARED

SUPPLEMENTAL INFORMATION FORM

(B.L.M. ORGANIC ACT)

The name of this claim is RAY NO. 31, which  
 is recorded in Docket 552 at page  
386 in the office of the Recorder  
 of PINAL County, Arizona.

The latest amendment of the aforesaid claim is the \_\_\_\_\_  
 \_\_\_\_\_ claim and recorded in \_\_\_\_\_  
 \_\_\_\_\_ at page \_\_\_\_\_.

The current owner is KENNECOTT COPPER CORPORATION, % MINE  
 ENGINEERING DEPARTMENT, whose address is Hayden, Arizona  
 85235.

This is a LODE claim which was  
 located on AUGUST 14 in the year  
 of 1968.

This claim is situated in NW $\frac{1}{4}$ , SW $\frac{1}{4}$   
 of Section (s) 26, Township 3S,  
 Range 13E, G. & S. R. B. & M.

PHOENIX, ARIZONA

OCT 3 10 09 AM '79

RECEIVED  
BLM, ARIZONA OFFICE

A MC

67470

### Notice of Mining Location LODE CLAIM

TO ALL WHOM IT MAY CONCERN:

This Mining Claim, the name of which is the RAY NO. 31  
Mining Claim, situate on land belonging to the United States of America, and in which there are valuable mineral deposits, was entered upon and located for the purpose of exploration and purchase by KENNECOTT COPPER CORPORATION, by Marshall Dale  
A citizen of the UNITED STATES

(Locator must insert either "A Citizen of the United States," or "Who has declared his intention to become a Citizen of the United States.")  
the undersigned, on the 14th day of August, 1968

The length of this claim is 1500 feet and I claim 20 feet in a Southerly direction and 1480 feet in a Northerly direction from the center of the discovery shaft, at which this notice is posted, lengthwise of the claim together with 300 feet in width of the surface grounds, on each side of the center of said claim. The general course of the lode deposit and premises is from the North to the South

The claim is situated and located in the MINERAL CREEK Mining District, in PINAL county, in the State of Arizona, ~~XXXX~~ The location post ~~is~~ being about 3020 ft. south & ~~direction from~~ 3300 ft. west of the section corner common to sections 23, 24, 25, & 26, T3S, R13E, G. & S. R. B. & M.

The surface boundaries of the claim are marked upon the ground as follows:  
Beginning at A wooden post

at a point in a Southerly direction 20 feet from the discovery shaft (at which this notice is posted), being in the center of the South

end line of said claim; thence west, 300 feet to a wooden post being the South West corner of said claim;

thence north, 1500 feet to a wooden post being at the North West corner of said claim; thence east, 300 feet

to a wooden post at the center of the North end of this claim; thence east, 300 feet to a wooden post, being at the

North East corner of said claim; thence south, 1500 feet to a wooden post at the South East corner of said claim;

thence west, 300 feet to the place of beginning.

Dated and posted on the ground this 14th day of August, 1968  
Ulyde McTroskey Jr. WITNESS  
KENNECOTT COPPER CORPORATION  
BY: Marshall Dale Locator

STATE OF ARIZONA } ss.  
COUNTY OF Pinal

I hereby certify that the within instrument was filed and recorded at request of Kennecott Copper Corp.

371410

on NOV - 8 1968 at

Fee \$1.00

3:00 P. M., Docket 552 PAGE 386

Page.....

Witness my hand and official seal the day and year aforesaid.

SOPHIE M. SMITH

County Recorder.

By Jean Goodman  
Deputy Recorder.

Indexed	Photostat- Compared	Blotted
---------	------------------------	---------

INDEXED COMPARED

A MC 66892

RECEIVED  
BLM AZ STATE OFFICE  
OCT 3 10 00 AM '79  
PHOENIX, ARIZONA

SUPPLEMENTAL INFORMATION FORM

(B.L.M. ORGANIC ACT)

The name of this claim is RAY NO. 32, which  
is recorded in Docket 552 at page  
387 in the office of the Recorder  
of PINAL County, Arizona.

The latest amendment of the aforesaid claim is the \_\_\_\_\_  
claim and recorded in \_\_\_\_\_  
at page \_\_\_\_\_.

The current owner is KENNECOTT COPPER CORPORATION, % MINE  
ENGINEERING DEPARTMENT, whose address is Hayden, Arizona  
85235.

This is a LODE claim which was  
located on AUGUST 14 in the year  
of 1968.

This claim is situated in SW<sup>1</sup>  
of Section (s) 26, Township 3S,  
Range 13E, G. & S. R. B. & M.

RECORDED  
BLM. ADMIN. OFFICE  
PHOENIX, ARIZONA  
Oct 3 11 00 AM '79

### Notice of Mining Location

LODE CLAIM

TO ALL WHOM IT MAY CONCERN:

This Mining Claim, the name of which is the RAY NO. 32  
 Mining Claim, situate on land belonging to the United States of America, and in which there are valuable mineral deposits, was entered upon and located for the purpose of exploration and purchase by KENNECOTT COPPER CORPORATION, by Marshall Dale  
 A citizen of the UNITED STATES.

(Locator must insert either "A Citizen of the United States," or "Who has declared his intention to become a Citizen of the United States.")  
 the undersigned, on the 14th day of August, 1968

The length of this claim is 1500 feet and 1 claim 20 feet in a Northerly direction and 1480 feet in a Southerly direction from the center of the discovery shaft, at which this notice is posted, lengthwise of the claim together with 300 feet in width of the surface grounds, on each side of the center of said claim. The general course of the lode deposit and premises is from the North to the South

The claim is situated and located in the MINERAL CREEK Mining District, in Pinal county, in the State of Arizona, about The location post xxxx being about 3060 ft. south & xxxxxxx 3300 ft. west of the section corner common to sections 23, 24, 25, & 26, T3S, R13E, G. & S. R. B. & M.

The surface boundaries of the claim are marked upon the ground as follows:  
 Beginning at A wooden post  
 at a point in a Northerly direction 20 feet from the discovery shaft (at which this notice is posted), being in the center of the North  
 end line of said claim; thence east, 300 feet to a wooden post  
North East corner of said claim;  
 thence south, 1500 feet to a wooden post being at the South East corner of said claim; thence west, 300 feet to a wooden post at the center of the South end of this claim;  
 thence west, 300 feet to a wooden post, being at the South West corner of said claim; thence north, 1500 feet to a wooden post at the North West corner of said claim;  
 thence east, 300 feet to the place of beginning.

Dated and posted on the ground this 14th day of August, 1968  
Hyde Mc Trokey Jr. Witness  
Marshall Dale BY: Marshall Dale Locator (s)

STATE OF ARIZONA }  
 COUNTY OF Pinal } ss.  
 I hereby certify that the within instrument was filed and recorded at request of Kennecott Copper Corp. 371411

Witness my hand and official seal the day and year aforesaid.  
SOPHIE M. SMITH  
 County Recorder.  
 By Jean Goodman Deputy Recorder.

on NOV - 8 1968 at 3:00 P.M. Docket 552 PAGE 387 Fee \$1.00  
 Page.....

Indexed	Photostat Compared	Blotted

INDEXED COMPARED

A MC 66892

RECEIVED  
 B.L.M. ARIZONA STATE OFFICE  
 PHOENIX, ARIZONA  
 OCT 3 10 00 AM '79

SUPPLEMENTAL INFORMATION FORM

## (B.L.M. ORGANIC ACT)

The name of this claim is RAY NO. 33, which  
 is recorded in Docket 552 at page  
388 in the office of the Recorder  
 of PINAL County, Arizona.

The latest amendment of the aforesaid claim is the \_\_\_\_\_  
 \_\_\_\_\_ claim and recorded in \_\_\_\_\_  
 \_\_\_\_\_ at page \_\_\_\_\_.

The current owner is KENNECOTT COPPER CORPORATION, % MINE  
 ENGINEERING DEPARTMENT, whose address is Hayden, Arizona  
 85235.

This is a LODE claim which was  
 located on AUGUST 14 in the year  
 of 1968.

This claim is situated in NW<sup>1</sup>, SW<sup>1</sup>  
 of Section (s) 26, Township 3S,  
 Range 13E, G. & S. R. B. & M.

RECEIVED  
 B.L.M. ORGANIC OFFICE  
 PHOENIX, ARIZONA  
 OCT 3 11 00 AM '78

Notice of Mining Location  
LODE CLAIM

TO ALL WHOM IT MAY CONCERN:

This Mining Claim, the name of which is the RAY NO. 33  
Mining Claim, situate on land belonging to the United States of America, and in which there are valuable mineral deposits, was entered upon and located for the purpose of exploration and purchase by KENNECOTT COPPER CORPORATION, by Marshall Dale  
A citizen of the UNITED STATES.

(Locator must insert either "A Citizen of the United States," or "Who has declared his intention to become a Citizen of the United States.")  
the undersigned, on the 14th day of August, 1968

The length of this claim is 1500 feet and I claim 20 feet in a Southerly direction and 1480 feet in a Northerly direction from the center of the discovery shaft, at which this notice is posted, lengthwise of the claim together with 300 feet in width of the surface grounds, on each side of the center of said claim. The general course of the lode deposit and premises is from the North to the South

The claim is situated and located in the MINERAL CREEK Mining District, in PINAL county, in the State of Arizona, ~~about~~ The location post xxx being about 3020 ft. south & ~~direction from~~ 3900 ft. west of the section corner common to sections 23, 24, 25 & 26, T3S, R13E, G. & S. R. B. & M.

The surface boundaries of the claim are marked upon the ground as follows:  
Beginning at A wooden post  
at a point in a Southerly direction 20 feet from the discovery shaft (at which this notice is posted), being in the center of the South end line of said claim; thence west, 300 feet to a wooden post, being the South West corner of said claim; thence north, 1500 feet to a wooden post being at the North West corner of said claim; thence east, 300 feet to a wooden post at the center of the North end of this claim; thence east, 300 feet to a wooden post, being at the North East corner of said claim; thence south, 1500 feet to a wooden post at the South East corner of said claim; thence west, 300 feet to the place of beginning.

Dated and posted on the ground this 14th day of August, 1968  
Wyde Mac Crosby Jr. WITNESS  
Marshall Dale BY: Marshall Dale Locator (e)

STATE OF ARIZONA }  
COUNTY OF Pinal } ss.  
I hereby certify that the within instrument was filed and recorded at request of Kennecott Copper Corp

Witness my hand and official seal the day and year aforesaid.  
SOPHIE M. SMITH  
County Recorder.

on NOV - 8 1968 371412

By Jean Goodman  
Deputy Recorder.

on 3:00 P.M., Docket 552 PAGE 388

Indexed	Photostat Compared	Blotted
---------	--------------------	---------

Page.....

INDEXED COMPARED

A MC 66892

RECEIVED  
B.L.M. AZ STATE OFFICE  
OCT 3 10 00 AM '79  
PHOENIX, ARIZONA

SUPPLEMENTAL INFORMATION FORM

(B.L.M. ORGANIC ACT)

The name of this claim is RAY NO. 34, which  
 is recorded in Docket 552 at page  
389 in the office of the Recorder  
 of PINAL County, Arizona.

The latest amendment of the aforesaid claim is the \_\_\_\_\_  
 \_\_\_\_\_ claim and recorded in \_\_\_\_\_  
 \_\_\_\_\_ at page \_\_\_\_\_.

The current owner is KENNECOTT COPPER CORPORATION, % MINE  
 ENGINEERING DEPARTMENT, whose address is Hayden, Arizona  
 85235.

This is a LODE claim which was  
 located on AUGUST 14 in the year  
 of 1968.

This claim is situated in SW $\frac{1}{4}$   
 of Section (s) 26, Township 3S,  
 Range 13E, G. & S. R. B. & M.

RECEIVED  
 B.L.M. AZ STATE OFFICE  
 PHOENIX, ARIZONA  
 OCT 3 10 06 AM '79



### Notice of Mining Location

#### LODE CLAIM

TO ALL WHOM IT MAY CONCERN:

This Mining Claim, the name of which is the RAY NO. 34  
Mining Claim, situate on land belonging to the United States of America, and in which there are valuable mineral deposits, was entered upon and located for the purpose of exploration and purchase by KENNECOTT COPPER CORPORATION, by Marshall Dale  
A citizen of the UNITED STATES.

(Locator must insert either "A Citizen of the United States," or "Who has declared his intention to become a Citizen of the United States.")  
the undersigned, on the 14th day of August, 1968

The length of this claim is 1500 feet and 1 claim 20 feet in a Northerly direction and 1480 feet in a Southerly direction from the center of the discovery shaft, at which this notice is posted, lengthwise of the claim together with 300 feet in width of the surface grounds, on each side of the center of said claim. The general course of the lode deposit and premises is from the North to the South

The claim is situated and located in the MINERAL CREEK Mining District, in PINAL county, in the State of Arizona, ~~XXXX~~ The location post ~~XXXX~~ being about 3060 ft. south & ~~XXXXXXXXXX~~ 3900 ft. west of the section corner common to sections 23, 24, 25 & 26, T3S, R13E, G. & S. R. B. & M.

The surface boundaries of the claim are marked upon the ground as follows:  
Beginning at A wooden post

at a point in a Northerly direction 20 feet from the discovery shaft (at which this notice is posted), being in the center of the North end line of said claim; thence east, 300 feet to a wooden post being the North East corner of said claim; thence south, 1500 feet to a wooden post being at the South East corner of said claim; thence west, 300 feet to a wooden post at the center of the South end of this claim; thence west, 300 feet to a wooden post, being at the South West corner of said claim; thence north, 1500 feet to a wooden post at the North West corner of said claim; thence east, 300 feet to the place of beginning.

Dated and posted on the ground this 14th day of August, 1968  
Walter Mc Trobey Jr. WITNESS  
Marshall Dale LOCATOR

STATE OF ARIZONA }  
COUNTY OF Pinal } ss.  
I hereby certify that the within instrument was filed and recorded at request of Kennecott Copper Corp

Witness my hand and official seal the day and year aforesaid.  
SOPHIE M. SMITH  
County Recorder.  
By Jean Goodman  
Deputy Recorder.

on NOV - 8 1968 at 371413  
3:00 P M, Fee \$1.00  
Docket 552 PAGE 389  
Page.....

Indexed	Photostat Compared	Blotted
---------	--------------------	---------

INDEXED COMPARED

A MC 66892

RECEIVED  
B.L.M. ARIZONA STATE OFFICE  
OCT 3 10 00 AM '79  
PHOENIX, ARIZONA

SUPPLEMENTAL INFORMATION FORM

(B.L.M. ORGANIC ACT)

The name of this claim is RAY NO. 35, which  
 is recorded in Docket 545 at page  
126 in the office of the Recorder  
 of PINAL County, Arizona.

The latest amendment of the aforesaid claim is the \_\_\_\_\_  
 \_\_\_\_\_ claim and recorded in \_\_\_\_\_  
 \_\_\_\_\_ at page \_\_\_\_\_.

The current owner is KENNECOTT COPPER CORPORATION, % MINE  
 ENGINEERING DEPARTMENT, whose address is Hayden, Arizona  
 85235.

This is a LODE claim which was  
 located on AUGUST 1 in the year  
 of 1968.

This claim is situated in SE<sup>1</sup>/<sub>4</sub> - NE<sup>1</sup>/<sub>4</sub>  
 of Section (s) 26 - 35, Township 3S,  
 Range 13E, G. & S. R. B. & M.

RECEIVED  
 B.L.M. ASSISTANT OFFICE  
 PHOENIX, ARIZONA  
 OCT 3 10 00 AM '79

### Notice of Mining Location LODE CLAIM

TO ALL WHOM IT MAY CONCERN:

This Mining Claim, the name of which is the Ray No. 35  
Mining Claim, situate on land belonging to the United States of America, and in which there are valuable mineral deposits, was entered upon and located for the purpose of exploration and purchase by Kennecott Copper Corporation, by Harold W. Bishop,  
a citizen of the United States

(Locator must insert either "A Citizen of the United States," or "Who has declared his intention to become a Citizen of the United States.")  
the undersigned, on the 15<sup>th</sup> day of August, 1968.

The length of this claim is 1500 feet and 1 claim 1480 feet in a northerly direction and 20 feet in a southerly direction from the center of the discovery shaft, at which this notice is posted, lengthwise of the claim together with 300 feet in width of the surface grounds, on each side of the center of said claim. The general course of the lode deposit and premises is from the north to the south.

The claim is situated and located in the Mineral Creek Mining District, in Pinal county, in the State of Arizona, about 750' south & 300' west ~~from~~ of the section corner ~~direction from~~ common to Sections 25, 26, 35, 36; T3S, R13E, G. & S. R. B. & M.

The surface boundaries of the claim are marked upon the ground as follows:  
Beginning at a wooden post

at a point in a southerly direction 20 feet from the discovery shaft (at which this notice is posted), being in the center of the south end line of said claim; thence west, 300 feet to a wooden post, being the southwest corner of said claim; thence north, 1500 feet to a wooden post being at the northwest corner of said claim; thence east, 300 feet to a wooden post at the center of the north end of this claim; thence east, 300 feet to a wooden post, being at the northeast corner of said claim; thence south, 1500 feet to a wooden post at the southeast corner of said claim; thence west, 300 feet to the place of beginning.

Dated and posted on the ground this 15<sup>th</sup> day of August, 1968  
Clyde MacGroskey Jr Kennecott Copper Corporation  
Witness By: Harold W. Bishop  
Locator(s)

STATE OF ARIZONA  
COUNTY OF Pinal ss.

I hereby certify that the within instrument was filed and recorded at request of H. W. Bishop

Witness my hand and official seal the day and year aforesaid.

SOPHIE M. SMITH  
County Recorder.

By Eleanor Aguilera  
Deputy Recorder.

on AUG 12 1968

at 3:00 P M. Doc # 545 PAGE 126  
DOCKET 366594  
Page

Fee \$1.00

Indexed	Photostat Compared	Blotted
---------	--------------------	---------

A MC 66892

RECEIVED  
B.L.M. ARIZONA STATE OFFICE  
OCT 3 10 00 AM '79

SUPPLEMENTAL INFORMATION FORM

(B.L.M. ORGANIC ACT)

The name of this claim is RAY NO. 36, which  
is recorded in Docket 545 at page  
127 in the office of the Recorder  
of PINAL County, Arizona.

The latest amendment of the aforesaid claim is the \_\_\_\_\_  
claim and recorded in \_\_\_\_\_  
at page \_\_\_\_\_.

The current owner is KENNECOTT COPPER CORPORATION, % MINE  
ENGINEERING DEPARTMENT, whose address is Hayden, Arizona  
85235.

This is a LODE claim which was  
located on AUGUST 1 in the year  
of 1968.

This claim is situated in NE<sup>1</sup>/<sub>4</sub>  
of Section (s) 35, Township 3S,  
Range 13E, G. & S. R. B. & M.

RECEIVED  
BLM, AZ STATE OFFICE  
PHOENIX, ARIZONA  
OCT 3 10 00 AM '79

Notice of Mining Location  
LODE CLAIM

TO ALL WHOM IT MAY CONCERN: Ray No. 36

This Mining Claim, the name of which is the \_\_\_\_\_ Mining Claim, situate on land belonging to the United States of America, and in which there are valuable mineral deposits, was entered upon and located for the purpose of exploration and purchase by Kennecott Copper Corporation by Harold W. Bishop a citizen of the United States

(Locator must insert either "A Citizen of the United States," or "Who has declared his intention to become a Citizen of the United States.")  
the undersigned, on the 15<sup>th</sup> day of August 1968

The length of this claim is 1500 feet and 1 claim 20 feet in a northerly direction and 1480 feet in a southerly direction from the center of the discovery shaft, at which this notice is posted, lengthwise of the claim together with 300 feet in width of the surface grounds, on each side of the center of said claim. The general course of the lode deposit and premises is from the north south to the \_\_\_\_\_

The claim is situated and located in the Mineral Creek Mining District, in Pinal county, in the State of Arizona, about 790' south & 300' west xxx of the section corner xxxxxxxxxxxx common to Sections 25, 26, in a 35, 36; T3S, R13E, G. & S. R. B. & M. direction from \_\_\_\_\_

The surface boundaries of the claim are marked upon the ground as follows:  
Beginning at a wooden post \_\_\_\_\_

at a point in a northerly direction 20 feet from the discovery shaft (at which this notice is posted), being in the center of the north end line of said claim; thence east, 300 feet to a wooden post northeast, 1500 feet to a wooden post corner of said claim; thence south, being the wooden post corner of said claim; thence southeast, 300 feet to a wooden post west, 300 feet to a wooden post corner of said claim; thence southwest, 1500 feet to a wooden post north, 1500 feet to a wooden post corner of said claim; thence northwest, 300 feet to a wooden post east, 300 feet to the place of beginning.

Dated and posted on the ground this 15<sup>th</sup> day of August 1968  
Kennecott Copper Corporation  
By: Harold W. Bishop  
Witness \_\_\_\_\_ Locator(s) \_\_\_\_\_

STATE OF ARIZONA } ss.  
COUNTY OF Pinal }  
I hereby certify that the within instrument was filed and recorded at request of H. W. Bishop

INDEXED COMPARED

Witness my hand and official seal the day and year aforesaid.

SOPHIE M. SMITH

County Recorder.

By \_\_\_\_\_

Deputy Recorder.

on AUG 12 1968 at \_\_\_\_\_

3:00 P.M. Docket 545 PAGE 127  
Page \_\_\_\_\_ Fee \$1.00  
DOCKET 366595

Indexed	Photostat Compared	Blotted
---------	--------------------	---------

RECEIVED  
BLM-AZ STATE OFFICE  
OCT 3 10 00 AM '79  
PHOENIX, ARIZONA

A MC 66892

SUPPLEMENTAL INFORMATION FORM

(B.L.M. ORGANIC ACT)

The name of this claim is RAY NO. 37, which  
 is recorded in Docket 545 at page  
128 in the office of the Recorder  
 of PINAL County, Arizona.

The latest amendment of the aforesaid claim is the \_\_\_\_\_  
 \_\_\_\_\_ claim and recorded in \_\_\_\_\_  
 \_\_\_\_\_ at page \_\_\_\_\_.

The current owner is KENNECOTT COPPER CORPORATION, % MINE  
 ENGINEERING DEPARTMENT, whose address is Hayden, Arizona  
 85235.

This is a LODE claim which was  
 located on AUGUST 1 in the year  
 of 1968.

This claim is situated in SE<sup>1</sup> - NE<sup>1</sup>  
 of Section (s) 26 - 35, Township 3S,  
 Range 13E, G. & S. R. B. & M.

RECEIVED  
 B.L.M. FIELD OFFICE  
 PHOENIX, ARIZONA  
 OCT 3 10 00 AM '78

Notice of Mining Location  
LODE CLAIM

TO ALL WHOM IT MAY CONCERN:

This Mining Claim, the name of which is the Ray No. 37  
Mining Claim, situate on land belonging to the United States of America, and in which there are valuable mineral deposits, was entered upon and located for the purpose of exploration and purchase by Kennecott Copper Corporation, by Harold W. Bishop

(Locator must insert either "A Citizen of the United States," or "Who has declared his intention to become a Citizen of the United States.")  
the undersigned, on the 1st day of August, 1968

The length of this claim is 1500 feet and 1 claim 1480 feet in a northerly direction and 20 feet in a southerly direction from the center of the discovery shaft, at which this notice is posted, lengthwise of the claim together with 300 feet in width of the surface grounds, on each side of the center of said claim. The general course of the lode deposit and premises is from the north to the south

The claim is situated and located in the Mineral Creek Mining District, in Pinal county, in the State of Arizona, about 750' south & 900' west in a direction from of the section corner common to Sections 25, 26, 35, 36; T3S, R13E, G. & S. R. B. & M.

The surface boundaries of the claim are marked upon the ground as follows:

Beginning at a wooden post  
at a point in a southerly direction 20 feet from the discovery shaft (at which this notice is posted), being in the center of the south end line of said claim; thence west, 300 feet to a wooden post, being the southwest corner of said claim; thence north, 1500 feet to a wooden post being at the northwest corner of said claim; thence east, 300 feet to a wooden post at the center of the north end of this claim; thence east, 300 feet to a wooden post, being at the northeast corner of said claim; thence south, 1500 feet to a wooden post at the southeast corner of said claim; thence west, 300 feet to the place of beginning.

Dated and posted on the ground this 1st day of August, 1968

Clyde Mc Crothey Jr Witness  
Harold W. Bishop By: Harold W. Bishop Locator(s)  
Kennecott Copper Corporation

STATE OF ARIZONA }  
COUNTY OF Pinal } ss.

I hereby certify that the within instrument was filed and recorded at request of H. W. Bishop

Witness my hand and official seal the day and year aforesaid.

SOPHIE M. SMITH  
County Recorder.

By Eileen Aguirre  
Deputy Recorder.

on AUG 12 1968 at

3:00 P.M. at 3:00 P.M.  
DOCKET 545 PAGE 128  
Page 366596

Fee \$1.00

INDEXED COMPARED

Indexed	Photostat Compared	Blotted
---------	--------------------	---------

A MC 66892

RECEIVED  
BLM. AZ STATE OFFICE  
OCT 2 10 00 AM '79

SUPPLEMENTAL INFORMATION FORM

(B.L.M. ORGANIC ACT)

The name of this claim is RAY NO. 38, which  
is recorded in Docket 545 at page  
129 in the office of the Recorder  
of PINAL County, Arizona.

The latest amendment of the aforesaid claim is the \_\_\_\_\_  
claim and recorded in \_\_\_\_\_  
at page \_\_\_\_\_.

The current owner is KENNECOTT COPPER CORPORATION, % MINE  
ENGINEERING DEPARTMENT, whose address is Hayden, Arizona  
85235.

This is a LODE claim which was  
located on AUGUST 1 in the year  
of 1968.

This claim is situated in NE<sup>1</sup>  
of Section (s) 35, Township 3S,  
Range 13E, G. & S. R. B. & M.

RECEIVED  
B.L.M. SERVICE OFFICE  
PHOENIX, ARIZONA  
OCT 3 10 00 AM '79



Notice of Mining Location  
LODE CLAIM

TO ALL WHOM IT MAY CONCERN:

This Mining Claim, the name of which is the Ray No. 38  
Mining Claim, situate on land belonging to the United States of America, and in which there are valuable mineral deposits, was entered upon and located for the purpose of exploration and purchase by Kennecott Copper Corporation by Harold W. Bishop  
a citizen of the United States  
(Locator must insert either "A Citizen of the United States," or "Who has declared his intention to become a Citizen of the United States.")  
the undersigned, on the 1st day of August, 1968.

The length of this claim is 1500 feet and 1 claim 20 feet in a northerly direction and 1480 feet in a southerly direction from the center of the discovery shaft, at which this notice is posted, lengthwise of the claim together with 300 feet in width of the surface grounds, on each side of the center of said claim. The general course of the lode deposit and premises is from the north to the south.

The claim is situated and located in the Mineral Creek Mining District, in Pinal county, in the State of Arizona, about .790' south & .900' west ~~west~~ of the section corner direction from common to Sections 25, 26, 35, 36; T3S, R13E, G. & S. R. B. & M.

The surface boundaries of the claim are marked upon the ground as follows:  
Beginning at a wooden post  
at a point in a northerly direction 20 feet from the discovery shaft (at which this notice is posted), being in the center of the north end line of said claim; thence east, 300 feet to a wooden post, being the northeast corner of said claim; thence south, 1500 feet to a wooden post being at the southeast corner of said claim; thence west, 300 feet to a wooden post at the center of the south end of this claim; thence west, 300 feet to a wooden post, being at the southwest corner of said claim; thence north, 1500 feet to a wooden post at the northwest corner of said claim; thence east, 300 feet to the place of beginning.

Dated and posted on the ground this 1st day of August, 1968.  
Alfred M. Crosby Jr. Witness  
Kennecott Copper Corporation  
By: Harold W. Bishop Locator(s)

STATE OF ARIZONA } ss.  
COUNTY OF Pinal  
I hereby certify that the within instrument was filed and recorded at request of H. W. Bishop

INDEXED COMPARED

Witness my hand and official seal the day and year aforesaid.  
SOPHIE M. SMITH  
County Recorder.  
By Eleanor Aguilera  
Deputy Recorder.

on AUG 12 1968  
3:00 P.M. Doc. 545 PAGE 129  
Page 366597

Fee \$1.00

Indexed	Photostat Compared	Blotted
---------	--------------------	---------

A MC 66892

RECEIVED  
BLM. AZ STATE OFFICE  
OCT 3 10 00 AM '79

SUPPLEMENTAL INFORMATION FORM

## (B.L.M. ORGANIC ACT)

The name of this claim is RAY NO. 39, which  
 is recorded in Docket 545 at page  
130 in the office of the Recorder  
 of PINAL County, Arizona.

The latest amendment of the aforesaid claim is the \_\_\_\_\_  
RAY NO. 39 claim and recorded in \_\_\_\_\_  
Docket 552 at page 368.

The current owner is KENNECOTT COPPER CORPORATION, % MINE  
 ENGINEERING DEPARTMENT, whose address is Hayden, Arizona  
 85235.

This is a LODE claim which was  
 located on AUGUST 1 in the year  
 of 1968.

This claim is situated in SE<sup>1</sup> - NE<sup>1</sup>  
 of Section (s) 26 - 35, Township 3S,  
 Range 13E, G. & S. R. B. & M.

RECEIVED  
 B.L.M. RECEIVING OFFICE  
 OCT 3 10 06 AM '78  
 PHOENIX ARIZONA

STATE OF ARIZON County of Pinal; No. 371392 } ss. Kennecott Copper  
 I do hereby certify that this instrument was filed and recorded at rec. NOV 8 1968 at DOCKET 552 PAGE 368  
 Page 552 Records of Pinal County, Arizona.  
 WITNESS my hand and official seal the day and year first above written.  
 SOPHIE M. SMITH, County Recorder,  
 By Jean Goodman, Deputy.

INDEXED COMPARED AMENDED DOCKET 552 PAGE 368

# Notice of Mining Location

## LODE CLAIM

### TO ALL WHOM IT MAY CONCERN:

This Mining Claim, the name of which is the Ray No. 39 Mining Claim, situate on lands belonging to the United States of America, and in which there are valuable mineral deposits, was entered upon and located for the purpose of exploration and purchase by Kennecott Copper Corporation, by Harold W. Bishop a citizen of the United States.

(Locator must insert either "a citizen of the United States" or "who has declared his intention of becoming a citizen of the United States.")  
 the undersigned, on the 7<sup>th</sup> day of NOVEMBER, 1968.

The length of this claim is 1500 feet, and I claim 1480 feet, in a northerly direction and 20 feet in a southerly direction from the center of the discovery shaft, at which this notice is posted, lengthwise of the claim, together with 300 feet in width of the surface grounds, on each side of the center of said claim. The general course of the lode deposit and premises is from the north to the south.

The claim is situated and located in the Mineral Creek Mining District, in Pinal County, in the State of Arizona, about 750 ft. south and 1500 ft. west of the section corner direction from common to Sections 25, 26, 35, 36; T3S. R1E. G. & S. B. B. & M.

The surface boundaries of the claim are marked upon the ground as follows: Beginning at a wooden post

at a point in a southerly direction 20 feet from the discovery shaft (at which this notice is posted), being in the center of the south end line of said claim; thence west 300 feet to a wooden post, being the southwest corner of said claim; thence north 1500 feet to a wooden post, being at the northwest corner of said claim; thence east 300 feet to a wooden post at the center of the north end of said claim; thence east 300 feet to a wooden post being at the northeast corner of said claim; thence south 1500 feet to a wooden post at the southeast corner of said claim; thence west 300 feet to the place of beginning.

All done under the provisions of the laws of the United States, and the State of Arizona.

This is an amended Location Notice of the Ray No. 39 Mining Claim, located by Kennecott Copper Corporation, by Harold W. Bishop

on the 1st day of August, 1968, and recorded in Book XXXX Docket 545 at Pinal page 130, in the office of the County Recorder of the aforesaid County of Pinal to which reference is hereby made, and this amended Location Notice is made and posted to correct errors in the description in the said original Location Notice Ray No. 39

Dated and posted on the grounds this 7<sup>th</sup> day of NOVEMBER, 1968.

KENNECOTT COPPER CORPORATION  
 By: Harold W. Bishop

RECEIVED  
 BLM. REGISTERED OFFICE  
 OCT 2 1968

A MC 67478

A MC 67478

### Notice of Mining Location LODE CLAIM

TO ALL WHOM IT MAY CONCERN:

This Mining Claim, the name of which is the Ray No. 39  
Mining Claim, situate on land belonging to the United States of America, and in which there are valuable mineral deposits, was entered upon and located for the purpose of exploration and purchase by Kennecott Copper Corporation, by Harold W. Bishop  
a citizen of the United States.

(Locator must insert either "A Citizen of the United States," or "Who has declared his intention to become a Citizen of the United States.")  
the undersigned, on the 15<sup>th</sup> day of August, 1968.

The length of this claim is 1500 feet and 1 claim 1490 feet in a northerly direction and 20 feet in a southerly direction from the center of the discovery shaft, at which this notice is posted, lengthwise of the claim together with 300 feet in width of the surface grounds, on each side of the center of said claim. The general course of the lode deposit and premises is from the north to the south.

The claim is situated and located in the Mineral Creek Mining District, in Pinal county, in the State of Arizona, about 750 ft. south & 1500 ft. west 1/4 of the section corner direction from common to Sections 25, 26, 35, 36; T3S, R13E, G. & S. R. B. & M.

The surface boundaries of the claim are marked upon the ground as follows:

Beginning at a wooden post  
at a point in a southerly direction 20 feet from the discovery shaft (at which this notice is posted), being in the center of the south end line of said claim; thence west 300 feet to a wooden post, being the southwest corner of said claim; thence north 1500 feet to a wooden post being at the northwest corner of said claim; thence east 300 feet to a wooden post at the center of the north end of this claim; thence east 300 feet to a wooden post, being at the northeast corner of said claim; thence south 1500 feet to a wooden post at the southeast corner of said claim; thence west 300 feet to the place of beginning.

Dated and posted on the ground this 15<sup>th</sup> day of August, 1968.

Clyde Mc. Crosby Jr. Witness  
Kennecott Copper Corporation  
By: Harold W. Bishop Locator(s)

STATE OF ARIZONA  
COUNTY OF Pinal ss.

I hereby certify that the within instrument was filed and recorded at request of H. W. Bishop

Witness my hand and official seal the day and year aforesaid.

SOPHIE M. SMITH  
County Recorder.

By Eleanor Aguilar  
Deputy Recorder.

on AUG 12 1968 at 3:00 P.M.  
Docket 545 PAGE 130 Fee \$1.00  
Page..... 366598

Indexed	Photostat Compared	Blotted
---------	--------------------	---------

RECEIVED  
D.L.M. AZ STATE OFFICE  
OCT 3 10 00 AM '79  
PHOENIX, ARIZONA

A MC 66892

SUPPLEMENTAL INFORMATION FORM

## (B.L.M. ORGANIC ACT)

The name of this claim is RAY NO. 40, which  
 is recorded in Docket 545 at page  
131 in the office of the Recorder  
 of PINAL County, Arizona.

The latest amendment of the aforesaid claim is the \_\_\_\_\_  
RAY NO. 40 claim and recorded in \_\_\_\_\_  
Docket 552 at page 369.

The current owner is KENNECOTT COPPER CORPORATION, % MINE  
 ENGINEERING DEPARTMENT, whose address is Hayden, Arizona  
 85235.

This is a LODE claim which was  
 located on AUGUST 1 in the year  
 of 1968.

This claim is situated in NE<sup>1</sup>/<sub>4</sub>  
 of Section (s) 35, Township 3S,  
 Range 13E, G. & S. R. B. & M.

RECEIVED  
 B.L.M. AZ STATE OFFICE  
 PHOENIX, ARIZONA  
 OCT 3 10 00 AM '79

INDEXED COMPARED

DOCKET 552 PAGE 369

AMENDED

# Notice of Mining Location

LODE CLAIM

## TO ALL WHOM IT MAY CONCERN:

This Mining Claim, the name of which is the Ray No. 40 Mining Claim, situate on lands belonging to the United States of America, and in which there are valuable mineral deposits, was entered upon and located for the purpose of exploration and purchase by Kenecott Copper Corporation, by Harold W. Bishop a citizen of the United States

(Locator must insert either "a citizen of the United States" or "who has declared his intention of becoming a citizen of the United States.")

the undersigned, on the 7<sup>th</sup> day of NOVEMBER, 1968

The length of this claim is 1500 feet,

and 1 claim 20 feet,

in a northerly direction and 1480

feet in a southerly direction from

the center of the discovery shaft, at which this notice is posted, lengthwise of the claim, to-

gether with 300 feet in width of the surface grounds, on each side of

the center of said claim. The general course of the lode deposit and premises is from the

north to the south

The claim is situated and located in the Mineral Creek Mining District, in

Pinal County, in the State of Arizona, about 790 ft. south and 1500 ft.

~~XXX~~ west of the section corner common direction from to Sections 25, 26,

35, 36; T3S, R13E, G. & S. R. B. & M.

The surface boundaries of the claim are marked upon the ground as follows: Beginning at a wooden post

at a point in a northerly direction 20 feet from

the discovery shaft (at which this notice is posted), being in the center of the

north end line of said claim; thence east 300 feet to a wooden post

, being the northeast corner of said claim; thence

south 1500 feet to a wooden post, being at the

southeast corner of said claim; thence west 300 feet

to a wooden post at the center of the south end of said claim;

thence west 300 feet to a wooden post being at the

southwest corner of said claim; thence north 1500 feet

to a wooden post at the northwest corner of said claim;

thence east 300 feet to the place of beginning.

All done under the provisions of the laws of the United States, and the State of Arizona.

This is an amended Location Notice of the Ray No. 40

Mining Claim, located by Kenecott Copper Corporation, by Harold W. Bishop

on the 1st day of

August, 1968, and recorded in ~~BOOK~~ Docket 545 of Record of Mines, at

page 131, in the office of the County Recorder of the aforesaid County of Pinal

to which reference is hereby made, and this amended Location Notice is made and posted to

correct errors in the description in the said original Location Notice Ray No. 40

Dated and posted on the grounds this 7<sup>th</sup> day of NOVEMBER, 1968

KENECOTT COPPER CORPORATION

By: Harold W. Bishop

A M C 67479

RECEIVED  
BLM STATE OFFICE  
NOV 11 1968

A MC 67479

Notice of Mining Location  
LODE CLAIM

TO ALL WHOM IT MAY CONCERN:

Ray No. 40

This Mining Claim, the name of which is the.....  
Mining Claim, situate on land belonging to the United States of America, and in which there are valuable mineral deposits, was entered upon and located for the purpose of exploration and purchase by Kennecott Copper Corporation, by Harold W. Bishop  
a citizen of the United States

(Locator must insert either "A Citizen of the United States," or "Who has declared his intention to become a Citizen of the United States.")  
the undersigned, on the 1st day of August, 1968

The length of this claim is 1500 feet and 1 claim 20 feet in a northerly direction and 1400 feet in a southerly direction from the center of the discovery shaft, at which this notice is posted, lengthwise of the claim together with 300 feet in width of the surface grounds, on each side of the center of said claim. The general course of the lode deposit and premises is from the north to the south

The claim is situated and located in the Mineral Creek Mining District, in Pinal county, in the State of Arizona, about 790 Ft. south & 1500 ft. west of the section corner direction from common to Sections 25, 26, 35, 36; T3S, R13E, G. & S. R. B. & M.

The surface boundaries of the claim are marked upon the ground as follows:

Beginning at a wooden post  
at a point in a northerly direction 20 feet from the discovery shaft (at which this notice is posted), being in the center of the north end line of said claim; thence east 300 feet to a wooden post, being the northeast corner of said claim; thence south 1500 feet to a wooden post being at the southeast corner of said claim; thence west 300 feet to a wooden post at the center of the south end of this claim; thence west 300 feet to a wooden post, being at the southwest corner of said claim; thence north 1500 feet to a wooden post at the northwest corner of said claim; thence east 300 feet to the place of beginning.

Dated and posted on the ground this 1st day of August, 1968

Clyde McCroskey Jr.  
Witness

Kennecott Copper Corporation  
By: Harold W. Bishop  
Locator(s)

A MC 66892

RECEIVED  
PLM AZ STATE OFFICE  
OCT 3 10 00 AM '79  
PHOENIX, ARIZONA

STATE OF ARIZONA }  
COUNTY OF Ginal } ss.

I hereby certify that the within instrument was filed and recorded at request of H. W. Bishop

Witness my hand and official seal the day and year aforesaid.

SOPHIE M. SMITH

County Recorder.

By Eleanor Aguirre

Deputy Recorder.

AUG 12 1968

on 3:00 P.M. at DOCKET 545 PAGE 131 Fee \$1.00

Page.....

366599

Indexed	Photostat Compared	Blotted
---------	--------------------	---------

SUPPLEMENTAL INFORMATION FORM

(B.L.M. ORGANIC ACT)

The name of this claim is RAY NO. 41, which  
 is recorded in Docket 545 at page  
132 in the office of the Recorder  
 of PINAL County, Arizona.

The latest amendment of the aforesaid claim is the \_\_\_\_\_  
 \_\_\_\_\_ claim and recorded in \_\_\_\_\_  
 \_\_\_\_\_ at page \_\_\_\_\_.

The current owner is KENNECOTT COPPER CORPORATION, % MINE  
 ENGINEERING DEPARTMENT, whose address is Hayden, Arizona  
 85235.

This is a LODE claim which was  
 located on AUGUST 1 in the year  
 of 1968.

This claim is situated in SE<sup>1</sup> - NE<sup>1</sup>  
 of Section (s) 26 - 35, Township 3S,  
 Range 13E, G. & S. R. B. & M.

RECEIVED  
 B.L.M. FIELD OFFICE  
 PHOENIX, ARIZONA  
 OCT 3 10 09 AM '78



Notice of Mining Location  
LODE CLAIM

TO ALL WHOM IT MAY CONCERN:

This Mining Claim, the name of which is the..... Ray No. 41.....  
Mining Claim, situate on land belonging to the United States of America, and in which there are valuable mineral deposits, was entered upon and located for the purpose of exploration and purchase by  
Kennecott Copper Corporation, by Harold W. Bishop  
a citizen of the United States

(Locator must insert either "A Citizen of the United States," or "Who has declared his intention to become a Citizen of the United States.")  
the undersigned, on the 15<sup>th</sup> day of August, 1968.

The length of this claim is 1500 feet and I claim ~~1472~~ feet in a northerly direction and 22 feet in a southerly direction from the center of the discovery shaft, at which this notice is posted, lengthwise of the claim together with 300 feet in width of the surface grounds, on each side of the center of said claim. The general course of the lode deposit and premises is from the north to the south.

The claim is situated and located in the Mineral Creek Mining District, in Pinal county, in the State of Arizona, about 750 ft. south 2100 ft. west ~~1000 ft.~~ of the section corner ~~direction from~~ common to Section 25, 26, 35, 36; T3S, R13E, G. & S. R. B. & M.

The surface boundaries of the claim are marked upon the ground as follows:

Beginning at a wooden post  
at a point in a southerly direction 20 feet from the discovery shaft (at which this notice is posted), being in the center of the south end line of said claim; thence west 300 feet to a wooden post, being the southwest corner of said claim; thence north 1500 feet to a wooden post being at the northwest corner of said claim; thence east 300 feet to a wooden post at the center of the north end of this claim; thence east 300 feet to a wooden post, being at the northeast corner of said claim; thence south 1500 feet to a wooden post at the southeast corner of said claim; thence west 300 feet to the place of beginning.

Dated and posted on the ground this 15<sup>th</sup> day of August, 1968.  
*Hyde McVoshay Jr.* Witness  
Kennecott Copper Corporation  
By: *Harold W. Bishop* Locator(s)

STATE OF ARIZONA, }  
COUNTY OF Pinal } ss.

I hereby certify that the within instrument was filed and recorded at request of *H. W. Bishop*

Witness my hand and official seal the day and year aforesaid.

SOPHIE M. SMITH

County Recorder,

*Blair J. Ogden*  
Deputy Recorder.

INDEXED COMPARED BY

on AUG 12 1968 at  
3:00 P.M., Doc & F. EL. 545 PAGE 132 Fee \$1.00  
Page..... 366600

Indexed	Photostat Compared	Blotted
---------	--------------------	---------

A MC 66892

A MC 67480

RECEIVED  
B.L.M. ARIZONA STATE OFFICE  
OCT 3 10 00 AM '79

SUPPLEMENTAL INFORMATION FORM

## (B.L.M. ORGANIC ACT)

The name of this claim is RAY NO. 42, which  
 is recorded in Docket 545 at page  
133 in the office of the Recorder  
 of PINAL County, Arizona.

The latest amendment of the aforesaid claim is the \_\_\_\_\_  
 \_\_\_\_\_ claim and recorded in \_\_\_\_\_  
 \_\_\_\_\_ at page \_\_\_\_\_.

The current owner is KENNECOTT COPPER CORPORATION, % MINE  
 ENGINEERING DEPARTMENT, whose address is Hayden, Arizona  
 85235.

This is a LODE claim which was  
 located on AUGUST 1 in the year  
 of 1968.

This claim is situated in NE<sup>1</sup>  
 of Section (s) 35, Township 3S,  
 Range 13E, G. & S. R. B. & M.

RECEIVED  
 BLM FIELD OFFICE  
 PINAL COUNTY, ARIZONA  
 OCT 3 11 00 AM '78

A MC 67481

### Notice of Mining Location LODE CLAIM

TO ALL WHOM IT MAY CONCERN:

This Mining Claim, the name of which is the Ray No. 42  
Mining Claim, situate on land belonging to the United States of America, and in which there are valuable mineral deposits, was entered upon and located for the purpose of exploration and purchase by Kennecott Copper Corporation, by Harold W. Bishop  
a citizen of the United States

(Locator must insert either "A Citizen of the United States," or "Who has declared his intention to become a Citizen of the United States.")  
the undersigned, on the 15<sup>th</sup> day of August, 1968

The length of this claim is 1500 feet and I claim 20 feet in a northerly direction and 1480 feet in a southerly direction from the center of the discovery shaft, at which this notice is posted, lengthwise of the claim together with 300 feet in width of the surface grounds, on each side of the center of said claim. The general course of the lode deposit and premises is from the north to the south

The claim is situated and located in the Mineral Creek Mining District, in Pinal county, in the State of Arizona, about 790 ft. south & 2100 ft. west ~~from~~ of the section corner direction from common to Sections 25, 26, 35, 36; T3S, R13E, G. & S. R. E. & N.

The surface boundaries of the claim are marked upon the ground as follows:  
Beginning at a wooden post

at a point in a northerly direction 20 feet from the discovery shaft (at which this notice is posted), being in the center of the north end line of said claim; thence east 300 feet to a wooden post, being the northeast corner of said claim; thence south 1500 feet to a wooden post being at the southeast corner of said claim; thence west 300 feet to a wooden post at the center of the south end of this claim; thence west 300 feet to a wooden post, being at the southwest corner of said claim; thence north 1500 feet to a wooden post at the northwest corner of said claim; thence east 300 feet to the place of beginning.

Dated and posted on the ground this 15<sup>th</sup> day of August, 1968  
Elyse MacLellan Jr. Witness  
Harold W. Bishop By: Harold W. Bishop Locator(s)

STATE OF ARIZONA }  
COUNTY OF Pinal } ss.

I hereby certify that the within instrument was filed and recorded at request of H. W. Bishop

Witness my hand and official seal the day and year aforesaid.

SOPHIE M. SMITH

County Recorder,

By Eleanora Aguilar  
Deputy Recorder.

on AUG 12 1968 at

3:00 P.M. Docket 545 PAGE 133

Fee \$1.00

Page 366601

Indexed	Photostat Compared	Blotted

RECEIVED  
B.L.M. AZ STATE OFFICE  
OCT 3 10 00 AM '79

A MC 66892

SUPPLEMENTAL INFORMATION FORM

(B.L.M. ORGANIC ACT)

The name of this claim is RAY NO. 43, which  
is recorded in Docket 552 at page  
390 in the office of the Recorder  
of PINAL County, Arizona.

The latest amendment of the aforesaid claim is the \_\_\_\_\_  
claim and recorded in \_\_\_\_\_  
at page \_\_\_\_\_.

The current owner is KENNECOTT COPPER CORPORATION, % MINE  
ENGINEERING DEPARTMENT, whose address is Hayden, Arizona  
85235.

This is a LODE claim which was  
located on AUGUST 14 in the year  
of 1968.

This claim is situated in SE<sup>1</sup>/<sub>4</sub>, SW<sup>1</sup>/<sub>4</sub> - NE<sup>1</sup>/<sub>4</sub>, NW<sup>1</sup>/<sub>4</sub>  
of Section (s) 26 - 35, Township 3S,  
Range 13E, G. & S. R. B. & M.

RECEIVED  
BLM. RECORDS OFFICE  
PHOENIX, ARIZONA  
OCT 3 11 00 AM '79

# Notice of Mining Location

LODE CLAIM

TO ALL WHOM IT MAY CONCERN:

This Mining Claim, the name of which is the Ray No. 43  
Mining Claim, situate on land belonging to the United States of America, and in which there are valuable mineral deposits, was entered upon and located for the purpose of exploration and purchase by Kennecott Copper Corporation, by ~~Marshall Hale~~ Marshall Hale  
a citizen of the United States

(Locator must insert either "A Citizen of the United States," or "Who has declared his intention to become a Citizen of the United States.")  
the undersigned, on the 14th day of August, 1968

The length of this claim is 1500 feet and I claim 1480 feet in a northerly direction and 20 feet in a southerly direction from the center of the discovery shaft, at which this notice is posted, lengthwise of the claim together with 300 feet in width of the surface grounds, on each side of the center of said claim. The general course of the lode deposit and premises is from the north to the south

The claim is situated and located in the Mineral Creek Mining District, in Final county, in the State of Arizona, about 750 ft south & 2700 ft west of the section corner ~~XXXXXX~~ common to sections 25, 26, 35, 36; T3S, R13E, G. & S. R. B. & M.

The surface boundaries of the claim are marked upon the ground as follows:  
Beginning at a wooden post  
at a point in a southerly direction 20 feet from the discovery shaft (at which this notice is posted), being in the center of the south end line of said claim; thence west 300 feet to a wooden post, being the southwest corner of said claim; thence north 1500 feet to a wooden post being at the northwest corner of said claim; thence east 300 feet to a wooden post at the center of the north end of this claim; thence east 300 feet to a wooden post, being at the northeast corner of said claim; thence south 1500 feet to a wooden post at the southeast corner of said claim; thence west 300 feet to the place of beginning.

Dated and posted on the ground this 14th day of August, 1968  
Clyde Mc Broskey Jr. Witness  
Kennecott Copper Corporation  
By: Marshall Hale Locator (e)

STATE OF ARIZONA } ss.  
COUNTY OF Final

I hereby certify that the within instrument was filed and recorded at request of Kennecott Copper Corp

on NOV - 8 1968 at 3:00 P.M., DOCKET 552 PAGE 390

371414

Fee \$1.00

Witness my hand and official seal the day and year aforesaid.

SOPHIE M. SMITH

County Recorder.

By Jean Goodman Deputy Recorder.

Indexed	Photostat Compared	Blotted
---------	--------------------	---------

INDEXED COMPARED

AMC 67482

AMC 66892

RECEIVED B.L.M. AZ STATE OFFICE Nov 3 11 00 AM '68

SUPPLEMENTAL INFORMATION FORM

(B.L.M. ORGANIC ACT)

The name of this claim is RAY NO. 44, which  
is recorded in Docket 552 at page  
391 in the office of the Recorder  
of PINAL County, Arizona.

The latest amendment of the aforesaid claim is the \_\_\_\_\_  
claim and recorded in \_\_\_\_\_  
at page \_\_\_\_\_.

The current owner is KENNECOTT COPPER CORPORATION, % MINE  
ENGINEERING DEPARTMENT, whose address is Hayden, Arizona  
85235.

This is a LODE claim which was  
located on AUGUST 14 in the year  
of 1968.

This claim is situated in NW<sup>1</sup> - NE<sup>1</sup>  
of Section (s) 35, Township 3S,  
Range 13E, G. & S. R. B. & M.

RECEIVED  
BLM FIELD OFFICE  
OCT 3 10 00 AM '79  
PHOENIX, ARIZONA

A MC 67483

552 PAGE 391  
Notice of Mining Location  
LODE CLAIM

TO ALL WHOM IT MAY CONCERN:

This Mining Claim, the name of which is the Ray No. 44  
Mining Claim, situate on land belonging to the United States of America, and in which there are valuable mineral deposits, was entered upon and located for the purpose of exploration and purchase by Kennecott Copper Corporation, by Harold Bishop Marshall Dale  
a citizen of the United States

(Locator must insert either "A Citizen of the United States," or "Who has declared his intention to become a Citizen of the United States.")  
the undersigned, on the 14th day of August, 1968

The length of this claim is 1500 feet and 1 claim 20 feet in a northerly direction and 1480 feet in a southerly direction from the center of the discovery shaft, at which this notice is posted, lengthwise of the claim together with 300 feet in width of the surface grounds, on each side of the center of said claim. The general course of the lode deposit and premises is from the north to the south

The claim is situated and located in the Mineral Creek Mining District, in Pinal county, in the State of Arizona, about 790 ft. south & 2700 ft. west ~~from~~ of the section corner direction from common to Sections 25, 26, 35, 36; T3S, R13E, G. & S. R. B. & M.

The surface boundaries of the claim are marked upon the ground as follows:  
Beginning at a wooden post

at a point in a northerly direction 20 feet from the discovery shaft (at which this notice is posted), being in the center of the north end line of said claim; thence east 300 feet to a wooden post, being the northeast corner of said claim; thence south 1500 feet to a wooden post being at the southeast corner of said claim; thence west 300 feet to a wooden post at the center of the south end of this claim; thence west 300 feet to a wooden post, being at the southwest corner of said claim; thence north 1500 feet to a wooden post at the northwest corner of said claim; thence east 300 feet to the place of beginning.

Dated and posted on the ground this 14th day of August, 1968.  
Clyde McCroskey Jr. Kennecott Copper Corporation  
By: Marshall Dale  
Witness Locator (L)

STATE OF ARIZONA }  
COUNTY OF Pinal } ss.  
I hereby certify that the within instrument was filed and recorded at request of Kennecott Copper Corp

Witness my hand and official seal the day and year aforesaid.  
SOPHIE M. SMITH  
County Recorder.  
By Jean Goodman  
Deputy Recorder.

on NOV - 8 1968 at 371415  
3:00 P.M. Docket 552 PAGE 391  
Page.....  
Fee \$1.00

Indexed	Photostat Compared	Blotted
---------	--------------------	---------

INDEXED COMPARED

A MC 66892

RECEIVED  
BLM. ARIZONA STATE OFFICE  
NOV 3 10 00 AM '68

SUPPLEMENTAL INFORMATION FORM

(B.L.M. ORGANIC ACT)

The name of this claim is RAY NO. 45, which  
 is recorded in Docket 552 at page  
392 in the office of the Recorder  
 of PINAL County, Arizona.

The latest amendment of the aforesaid claim is the \_\_\_\_\_  
 \_\_\_\_\_ claim and recorded in \_\_\_\_\_  
 \_\_\_\_\_ at page \_\_\_\_\_.

The current owner is KENNECOTT COPPER CORPORATION, % MINE  
 ENGINEERING DEPARTMENT, whose address is Hayden, Arizona  
 85235.

This is a LODE claim which was  
 located on AUGUST 14 in the year  
 of 1968.

This claim is situated in SW<sup>1</sup>/<sub>4</sub> - NW<sup>1</sup>/<sub>4</sub>  
 of Section (s) 26 - 35, Township 3S,  
 Range 13E, G. & S. R. B. & M.

RECEIVED  
 BLM. AZ. OFFICE  
 OCT 3 12 06 PM '78  
 PHOENIX, ARIZONA



A MC 67484

Notice of Mining Location  
LODE CLAIM

TO ALL WHOM IT MAY CONCERN:

This Mining Claim, the name of which is the Ray No. 45  
Mining Claim, situate on land belonging to the United States of America, and in which there are valuable mineral deposits, was entered upon and located for the purpose of exploration and purchase by Kennecott Copper Corporation, by ~~Harold W. Bishop~~ Marshall Dale  
a citizen of the United States

(Locator must insert either "A Citizen of the United States," or "Who has declared his intention to become a Citizen of the United States.")  
the undersigned, on the 17th day of August, 1968

The length of this claim is 1500 feet and I claim 1480 feet in a northerly direction and 20 feet in a southerly direction from the center of the discovery shaft, at which this notice is posted, lengthwise of the claim together with 300 feet in width of the surface grounds, on each side of the center of said claim. The general course of the lode deposit and premises is from the north to the south

The claim is situated and located in the Mineral Creek Mining District, in Pinal county, in the State of Arizona, about 750 ft south & 3300 ft west 1/4 sec of the section corner direction from common to Sections 25, 26, 35, 36; T3S, R13E, G. & S. R. E. & M.

The surface boundaries of the claim are marked upon the ground as follows:  
Beginning at a wooden post  
at a point in a southerly direction 20 feet from the discovery shaft (at which this notice is posted), being in the center of the south end line of said claim; thence west 300 feet to a wooden post, being the southwest corner of said claim; thence north 1500 feet to a wooden post being at the northwest corner of said claim; thence east 300 feet to a wooden post at the center of the north end of this claim; thence east 300 feet to a wooden post, being at the northeast corner of said claim; thence south 1500 feet to a wooden post at the southeast corner of said claim; thence west 300 feet to the place of beginning.

Dated and posted on the ground this 17th day of August, 1968  
Ayde McCroskey Jr. Witness  
By: Marshall Dale Locator (s)

STATE OF ARIZONA }  
COUNTY OF Pinal } ss.  
I hereby certify that the within instrument was filed and recorded at request of Kennecott Copper Corp

Witness my hand and official seal the day and year aforesaid.  
SOPHIE M. SMITH  
County Recorder.  
By Jean Goodman Deputy Recorder.

on NOV - 8 1968 371416  
3:00 P.M. Docket DOCKET 552 PAGE 392 \$1.00

Indexed	Photostat Compared	Blotted
---------	--------------------	---------

Page.....

INDEXED COMPARED

A MC 66892

RECEIVED  
B.L.M. ARIZONA STATE OFFICE  
OCT 2 10 00 AM '79

SUPPLEMENTAL INFORMATION FORM

(B.L.M. ORGANIC ACT)

The name of this claim is RAY NO. 46, which  
 is recorded in Docket 552 at page  
393 in the office of the Recorder  
 of PINAL County, Arizona.

The latest amendment of the aforesaid claim is the \_\_\_\_\_  
 \_\_\_\_\_ claim and recorded in \_\_\_\_\_  
 \_\_\_\_\_ at page \_\_\_\_\_.

The current owner is KENNECOTT COPPER CORPORATION, % MINE  
 ENGINEERING DEPARTMENT, whose address is Hayden, Arizona  
 85235.

This is a LODE claim which was  
 located on AUGUST 14 in the year  
 of 1968.

This claim is situated in NW $\frac{1}{4}$   
 of Section (s) 35, Township 3S,  
 Range 13E, G. & S. R. B. & M.

RECEIVED  
 B.L.M. AZ. MINE OFFICE  
 PHOENIX, ARIZONA  
 OCT 3 10 06 AM '78

A MC 67485

Notice of Mining Location  
LODE CLAIM

TO ALL WHOM IT MAY CONCERN:

This Mining Claim, the name of which is the Ray No. 46

Mining Claim, situate on land belonging to the United States of America, and in which there are valuable mineral deposits, was entered upon and located for the purpose of exploration and purchase by

Kennecott Copper Corporation, by ~~Marshall Bale~~ Marshall Bale  
a citizen of the United States

(Locator must insert either "A Citizen of the United States," or "Who has declared his intention to become a Citizen of the United States.")  
the undersigned, on the 14th day of August, 1968.

The length of this claim is 1500 feet and 1 claim 20 feet in a northerly direction and 1480 feet in a southerly direction from the center of the discovery shaft, at which this notice is posted, lengthwise of the claim together with 300 feet in width of the surface grounds, on each side of the center of said claim. The general course of the lode deposit and premises is from the north to the south.

The claim is situated and located in the Mineral Creek Mining District, in Pinal county, in the State of Arizona, about 790 ft south & 3300 ft west of the section corner direction from common to Sections 25, 26 35, 36; T3S, R13E, G. & S. R. B. & M.

The surface boundaries of the claim are marked upon the ground as follows:

Beginning at a wooden post  
at a point in a northerly direction 20 feet from the discovery shaft (at which this notice is posted), being in the center of the north end line of said claim; thence east 300 feet to a wooden post, being the northeast corner of said claim; thence south 1500 feet to a wooden post being at the southeast corner of said claim; thence west 300 feet to a wooden post at the center of the south end of this claim; thence west 300 feet to a wooden post, being at the southwest corner of said claim; thence north 1500 feet to a wooden post at the northwest corner of said claim; thence east 300 feet to the place of beginning.

Dated and posted on the ground this 14th day of August, 1968

Clyde Mc Trovay Jr Witness  
Kennecott Copper Corporation  
By: Marshall Bale Locator

STATE OF ARIZONA }  
COUNTY OF Pinal } ss.

I hereby certify that the within instrument was filed and recorded at

request of Kennecott Copper Corp.

on NOV - 8 1968 at 371417

3:00 P.M. Fee \$1.00

Page.....  
DOCKET 552 PAGE 393

Witness my hand and official seal the day and year aforesaid.

SOPHIE M. SMITH  
County Recorder.

By Jean Godman  
Deputy Recorder.

Indexed	Photostat Compared	Blotted
---------	--------------------	---------

INDEXED COMPARED

A MC 66892

RECEIVED  
B.L.M. AZ STATE OFFICE  
OCT 3 10 00 AM '68

SUPPLEMENTAL INFORMATION FORM

(B.L.M. ORGANIC ACT)

The name of this claim is RAY NO. 47, which  
 is recorded in Docket 552 at page  
394 in the office of the Recorder  
 of PINAL County, Arizona.

The latest amendment of the aforesaid claim is the \_\_\_\_\_  
 \_\_\_\_\_ claim and recorded in \_\_\_\_\_  
 \_\_\_\_\_ at page \_\_\_\_\_.

The current owner is KENNECOTT COPPER CORPORATION, % MINE  
 ENGINEERING DEPARTMENT, whose address is Hayden, Arizona  
 85235.

This is a LODE claim which was  
 located on AUGUST 14 in the year  
 of 1968.

This claim is situated in SW<sup>1</sup>/<sub>4</sub> - NW<sup>1</sup>/<sub>4</sub>  
 of Section (s) 26 - 35, Township 3S,  
 Range 13E, G. & S. R. E. & M.

RECEIVED  
 B.L.M. ORGANIC OFFICE  
 PHOENIX, ARIZONA  
 OCT 3 12 00 PM '78

A MC 67486

### Notice of Mining Location

#### LODE CLAIM

TO ALL WHOM IT MAY CONCERN:

This Mining Claim, the name of which is the Ray No. 47

Mining Claim, situate on land belonging to the United States of America, and in which there are valuable mineral deposits, was entered upon and located for the purpose of exploration and purchase by

Kennecott Copper Corporation, by Harold W. Bishop Marshall Dale

a citizen of the United States

(Locator must insert either "A Citizen of the United States," or "Who has declared his intention to become a Citizen of the United States.")  
the undersigned, on the 14th day of August, 1968

The length of this claim is 1500 feet and 1 claim 1480 feet in a northerly direction and 20 feet in a southerly direction from the center of the discovery shaft, at which this notice is posted, lengthwise of the claim together with 300 feet in width of the surface grounds, on each side of the center of said claim. The general course of the lode deposit and premises is from the north to the south

The claim is situated and located in the Mineral Creek Mining District, in Pinal county, in the State of Arizona, about 750 ft. south & 3900 ft west ~~in~~ of the section corner direction from common to Sections 25, 26, 35, 36; T3S, R13E, G. & S. R. B. & M.

The surface boundaries of the claim are marked upon the ground as follows:

Beginning at a wooden post  
at a point in a southerly direction 20 feet from the discovery shaft (at which this notice is posted), being in the center of the south end line of said claim; thence west 300 feet to a wooden post, being the southwest corner of said claim; thence north 1500 feet to a wooden post being at the northwest corner of said claim; thence east 300 feet to a wooden post at the center of the north end of this claim; thence east 300 feet to a wooden post, being at the northeast corner of said claim; thence south 1500 feet to a wooden post at the southeast corner of said claim; thence west 300 feet to the place of beginning.

Dated and posted on the ground this 14th day of August, 1968

Clyde McCroskey Jr.  
Witness

Kennecott Copper Corporation  
By: Marshall Dale  
Locator(s)

STATE OF ARIZONA  
COUNTY OF Pinal ss.

I hereby certify that the within instrument was filed and recorded at request of Kennecott Copper Corp.

on NOV - 8 1968 at

3:00 P.M. DECKET 552 PAGE 394

Page.....

Witness my hand and official seal the day and year aforesaid.

SOPHIE M. SMITH  
County Recorder.

By Jean Goodman  
Deputy Recorder.

371418

Fee \$1.00

Indexed	Photostat Compared	Blotted
---------	--------------------	---------

INDEXED COMPARED

RECEIVED  
B.L.M. AZ STATE OFFICE  
OCT 3 10 00 AM '68

A MC 66892

SUPPLEMENTAL INFORMATION FORM

(B.L.M. ORGANIC ACT)

The name of this claim is RAY NO. 48, which  
is recorded in Docket 552 at page  
395 in the office of the Recorder  
of PINAL County, Arizona.

The latest amendment of the aforesaid claim is the \_\_\_\_\_  
claim and recorded in \_\_\_\_\_  
at page \_\_\_\_\_.

The current owner is KENNECOTT COPPER CORPORATION, % MINE  
ENGINEERING DEPARTMENT, whose address is Hayden, Arizona  
85235.

This is a LODE claim which was  
located on AUGUST 14 in the year  
of 1968.

This claim is situated in NW<sup>1</sup>  
of Section (s) 35, Township 3S,  
Range 13E, G. & S. R. B. & M.

RECEIVED  
BLM FIELD OFFICE  
PHOENIX, ARIZONA  
OCT 3 10 00 AM '79

A MC 67487

### Notice of Mining Location

#### LODE CLAIM

TO ALL WHOM IT MAY CONCERN:

This Mining Claim, the name of which is the Ray No. 48  
Mining Claim, situate on land belonging to the United States of America, and in which there are valuable mineral deposits, was entered upon and located for the purpose of exploration and purchase by Kennecott Copper Corporation by Harold W. Phipps Marshall Dale  
a citizen of the United States

(Locator must insert either "A Citizen of the United States," or "Who has declared his intention to become a Citizen of the United States.")  
the undersigned, on the 14th day of August, 19 68

The length of this claim is 1500 feet and I claim 20 feet in a northerly direction and 1480 feet in a southerly direction from the center of the discovery shaft, at which this notice is posted, lengthwise of the claim together with 300 feet in width of the surface grounds, on each side of the center of said claim. The general course of the lode deposit and premises is from the north to the south

The claim is situated and located in the Mineral Creek Mining District, in Pinal county, in the State of Arizona, about 790 ft south & 3900 ft west of the section corner direction from common to Sections 25, 26, 35, 36; T3S, R13E, G. & S. R. B. & M.

The surface boundaries of the claim are marked upon the ground as follows:  
Beginning at a wooden post

at a point in a northerly direction 20 feet from the discovery shaft (at which this notice is posted), being in the center of the north end line of said claim; thence east 300 feet to a wooden post, being the northeast corner of said claim; thence south 1500 feet to a wooden post being at the southeast corner of said claim; thence west 300 feet to a wooden post at the center of the south end of this claim; thence west 300 feet to a wooden post, being at the southwest corner of said claim; thence north 1500 feet to a wooden post at the northwest corner of said claim; thence east 300 feet to the place of beginning.

Dated and posted on the ground this 14th day of August, 19 68  
Wlyde Mc Croskey Jr. Kennecott Copper Corporation  
By: Marshall Dale Locator (s)  
Witness

STATE OF ARIZONA }  
COUNTY OF Pinal } ss.

I hereby certify that the within instrument was filed and recorded at request of Kennecott Copper Corp

on NOV - 8 1968 at 371419  
3:00 P M, Docket 552 PAGE 395  
Page.....

Witness my hand and official seal the day and year aforesaid.

SOPHIE M. SMITH  
County Recorder.  
By Jean Goodman  
Deputy Recorder.

Indexed	Photostat Compared	Blotted

INDEXED COMPARED

RECEIVED  
BLM AZ STATE OFFICE  
OCT 3 10 00 AM '79

A MC 66892

SUPPLEMENTAL INFORMATION FORM

(B.L.M. ORGANIC ACT)

The name of this claim is RAY NO. 49, which  
 is recorded in Docket 546 at page  
444 in the office of the Recorder  
 of PINAL County, Arizona.

The latest amendment of the aforesaid claim is the \_\_\_\_\_  
 \_\_\_\_\_ claim and recorded in \_\_\_\_\_  
 \_\_\_\_\_ at page \_\_\_\_\_.

The current owner is KENNECOTT COPPER CORPORATION, % MINE  
 ENGINEERING DEPARTMENT, whose address is Hayden, Arizona  
 85235.

This is a LODE claim which was  
 located on AUGUST 22 in the year  
 of 1968.

This claim is situated in NE $\frac{1}{4}$ , SE $\frac{1}{4}$   
 of Section (s) 35, Township 3S,  
 Range 13E, G. & S. R. B. & M.

RECEIVED  
 BLM STATE OFFICE  
 OCT 3 10 00 AM '79  
 PHOENIX, ARIZONA



A MC 67488

Notice of Mining Location  
LODE CLAIM

TO ALL WHOM IT MAY CONCERN:

This Mining Claim, the name of which is the RAY NO. 49  
Mining Claim, situate on land belonging to the United States of America, and in which there are valuable mineral deposits, was entered upon and located for the purpose of exploration and purchase by KENNECOTT COPPER CORPORATION, by Marshall Dale

A citizen of the UNITED STATES.  
(Locator must insert either "A Citizen of the United States," or "Who has declared his intention to become a Citizen of the United States.")  
the undersigned, on the 22nd day of August, 1968

The length of this claim is 1500 feet and I claim 20 feet in a Southerly direction and 1480 feet in a Northerly direction from the center of the discovery shaft, at which this notice is posted, lengthwise of the claim together with 300 feet in width of the surface grounds, on each side of the center of said claim. The general course of the lode deposit and premises is from the North to the South

The claim is situated and located in the MINERAL CREEK Mining District, in PINAL county, in the State of Arizona, ~~46666~~ The location post BEZ2 being about 1520 ft. north & 300 ft. west of the S. E. corner of section 35, T3S, R13E, G. & S. R. B. & M.

The surface boundaries of the claim are marked upon the ground as follows:  
Beginning at A wooden post

at a point in a Southerly direction 20 feet from the discovery shaft (at which this notice is posted), being in the center of the South end line of said claim; thence west, 300 feet to a wooden post, being the South West corner of said claim; thence north, 1500 feet to a wooden post being at the North West corner of said claim; thence east, 300 feet to a wooden post at the center of the North end of this claim; thence east, 300 feet to a wooden post, being at the North East corner of said claim; thence south, 1500 feet to a wooden post at the South East corner of said claim; thence west, 300 feet to the place of beginning.

Dated and posted on the ground this 22nd day of August, 1968  
Clyde Melrosby Jr. KENNECOTT COPPER CORPORATION  
BY: Marshall Dale  
Witness Locator (s)

STATE OF ARIZONA }  
COUNTY OF Pinal } ss.

I hereby certify that the within instrument was filed and recorded at request of Marshall Dale

INDEXED 367396  
COMPARED

Witness my hand and official seal the day and year aforesaid.

SOPHIE M. SMITH

County Recorder.

By Cuelyn Jones  
Deputy Recorder.

on AUG 29 1968 at 9:00 A.M.  
DOCKET 546 PAGE 444 Fee \$1.00  
Docket

Indexed	Photostat Compared	Blotted
---------	--------------------	---------

Page.....

Box 381  
Keany Ariz. 85237

RECEIVED  
B.L.M. ARIZONA STATE OFFICE  
OCT 3 10 00 AM '79  
PHOENIX, ARIZONA

A MC 66892

SUPPLEMENTAL INFORMATION FORM

(B.L.M. ORGANIC ACT)

The name of this claim is RAY NO. 50, which  
is recorded in Docket 546 at page  
445 in the office of the Recorder  
of PINAL County, Arizona.

The latest amendment of the aforesaid claim is the \_\_\_\_\_  
claim and recorded in \_\_\_\_\_  
at page \_\_\_\_\_.

The current owner is KENNECOTT COPPER CORPORATION, % MINE  
ENGINEERING DEPARTMENT, whose address is Hayden, Arizona  
85235.

This is a LODE claim which was  
located on AUGUST 22 in the year  
of 1968.

This claim is situated in SE<sup>1</sup>/<sub>4</sub>  
of Section (s) 35, Township 3S,  
Range 13E, G. & S. R. B. & M.

RECEIVED  
BLM ADMINISTRATION OFFICE  
PHOENIX, ARIZONA  
OCT 3 10 00 AM '79

A MC 67489

### Notice of Mining Location LODE CLAIM

TO ALL WHOM IT MAY CONCERN:

This Mining Claim, the name of which is the RAY NO. 50  
Mining Claim, situate on land belonging to the United States of America, and in which there are valuable mineral deposits, was entered upon and located for the purpose of exploration and purchase by KENNECOTT COPPER CORPORATION, by Marshall Dale

A citizen of the UNITED STATES.  
(Locator must insert either "A Citizen of the United States," or "Who has declared his intention to become a Citizen of the United States.")  
the undersigned, on the 22nd day of August, 1968

The length of this claim is 1500 feet and 1 claim 20 feet in a Northerly direction and 1480 feet in a Southerly direction from the center of the discovery shaft, at which this notice is posted, lengthwise of the claim together with 300 feet in width of the surface grounds, on each side of the center of said claim. The general course of the lode deposit and premises is from the North to the South

The claim is situated and located in the MINERAL CREEK Mining District, in PINAL county, in the State of Arizona, ~~XXXX~~ The S.E. corner of 274 this claim being common to the ~~direction~~ S.E. corner of section 35, T3S, R13E, G. & S. R. B. & M.

The surface boundaries of the claim are marked upon the ground as follows:  
Beginning at A wooden post

at a point in a Northerly direction 20 feet from the discovery shaft (at which this notice is posted), being in the center of the North end line of said claim; thence east, 300 feet to a wooden post south, 1500 feet to a wooden post being at the South East corner of said claim; thence west, 300 feet to a wooden post at the center of the South end of this claim; thence west, 300 feet to a wooden post, being at the South West corner of said claim; thence north, 1500 feet to a wooden post at the North West corner of said claim; thence east, 300 feet to the place of beginning.

Dated and posted on the ground this 22nd day of August, 1968  
Wlyde Mc Crosby Jr. KENNECOTT COPPER CORPORATION  
Witness BY: Marshall Dale Locator (S)

STATE OF ARIZONA }  
COUNTY OF Pinal } ss.  
I hereby certify that the within instrument was filed and recorded at request of Marshall Dale

367397

Witness my hand and official seal the day and year aforesaid.  
SOPHIE M. SMITH  
County Recorder.

INDEXED COMPARED BY Emely Jones  
Deputy Recorder.

on AUG 29 1968 at 9:00 A.M. Docket 546 PAGE 445 Fee \$1.00  
Page.....

Indexed	Photostat Compared	Blotted
---------	--------------------	---------

RECEIVED  
B.L.M. AZ STATE OFFICE  
OCT 3 10 00 AM '79  
PHOENIX, ARIZONA

A MC 66892

SUPPLEMENTAL INFORMATION FORM

(B.L.M. ORGANIC ACT)

The name of this claim is RAY NO. 51, which  
 is recorded in Docket 546 at page  
446 in the office of the Recorder  
 of PINAL County, Arizona.

The latest amendment of the aforesaid claim is the \_\_\_\_\_  
 \_\_\_\_\_ claim and recorded in \_\_\_\_\_  
 \_\_\_\_\_ at page \_\_\_\_\_.

The current owner is KENNECOTT COPPER CORPORATION, % MINE  
 ENGINEERING DEPARTMENT, whose address is Hayden, Arizona  
 85235.

This is a LODE claim which was  
 located on AUGUST 22 in the year  
 of 1968.

This claim is situated in NE $\frac{1}{4}$ , SE $\frac{1}{4}$   
 of Section (s) 35, Township 3S,  
 Range 13E, G. & S. R. B. & M.

RECEIVED  
 BLM FIELD OFFICE  
 OCT 3 10 00 AM '79  
 PINAL COUNTY, ARIZONA

A MC 67490

### Notice of Mining Location LODE CLAIM

TO ALL WHOM IT MAY CONCERN:

This Mining Claim, the name of which is the RAY NO. 51

Mining Claim, situate on land belonging to the United States of America, and in which there are valuable mineral deposits, was entered upon and located for the purpose of exploration and purchase by KENNECOTT COPPER CORPORATION, by Marshall Dale  
A citizen of the UNITED STATES.

(Locator must insert either "A Citizen of the United States," or "Who has declared his intention to become a Citizen of the United States.")  
the undersigned, on the 22nd day of August, 1968

The length of this claim is 1500 feet and I claim 20 feet in a Southerly direction and 1480 feet in a Northerly direction from the center of the discovery shaft, at which this notice is posted, lengthwise of the claim together with 300 feet in width of the surface grounds, on each side of the center of said claim. The general course of the lode deposit and premises is from the North to the South

The claim is situated and located in the MINERAL CREEK Mining District, in PINAL county, in the State of Arizona, ~~about~~ XXXXX The location post XXX being about 1520 ft. north & XXXXXXXXXX 900 ft. west of the S.E. Corner of Section 35, T3S, R13E, G. & S.R.B. & M.

The surface boundaries of the claim are marked upon the ground as follows:  
Beginning at A wooden post

at a point in a Southerly direction 20 feet from the discovery shaft (at which this notice is posted), being in the center of the South end line of said claim; thence west, 300 feet to a wooden post being the South West corner of said claim; thence north, 1500 feet to a wooden post being at the North West corner of said claim; thence east, 300 feet to a wooden post at the center of the North end of this claim; thence east, 300 feet to a wooden post, being at the North East corner of said claim; thence south, 1500 feet to a wooden post at the South East corner of said claim; thence west, 300 feet to the place of beginning.

Dated and posted on the ground this 22nd day of August, 1968  
Ulyde McCroskey Jr. WITNESS  
BY: Marshall Dale LOCATOR (2)  
KENNECOTT COPPER CORPORATION

STATE OF ARIZONA }  
COUNTY OF Pinal } ss.

I hereby certify that the within instrument was filed and recorded at request of Marshall Dale

367398

Witness my hand and official seal the day and year aforesaid.

SOPHIE M. SMITH

County Recorder.

By Evelyn Jones  
Deputy Recorder.

on AUG 29 1968 at

9:00 A.M., Docket 546 PAGE 446 Fee \$1.00

Page.....

Indexed	Photostat Compared	Blotted

RECEIVED  
B.L.M. AZ STATE OFFICE  
OCT 3 11 00 AM '79

A MC 66892

SUPPLEMENTAL INFORMATION FORM

(B.L.M. ORGANIC ACT)

The name of this claim is RAY NO. 52, which  
is recorded in Docket 546 at page  
447 in the office of the Recorder  
of PINAL County, Arizona.

The latest amendment of the aforesaid claim is the \_\_\_\_\_  
claim and recorded in \_\_\_\_\_  
at page \_\_\_\_\_.

The current owner is KENNECOTT COPPER CORPORATION, % MINE  
ENGINEERING DEPARTMENT, whose address is Hayden, Arizona  
85235.

This is a LODE claim which was  
located on AUGUST 22 in the year  
of 1968.

This claim is situated in SE<sup>1</sup><sub>4</sub>  
of Section (s) 35, Township 3S,  
Range 13E, G. & S. R. B. & M.

RECEIVED  
BLM FIELD OFFICE  
OCT 3 10 00 AM '79  
PHOENIX, ARIZONA

A MC 67491

### Notice of Mining Location LODE CLAIM

TO ALL WHOM IT MAY CONCERN:

This Mining Claim, the name of which is the RAY NO. 52  
Mining Claim, situate on land belonging to the United States of America, and in which there are valuable mineral deposits, was entered upon and located for the purpose of exploration and purchase by KENNECOTT COPPER CORPORATION, by Marshall Dale  
A citizen of the UNITED STATES.

(Locator must insert either "A Citizen of the United States," or "Who has declared his intention to become a Citizen of the United States.")  
the undersigned, on the 22nd day of August, 1968  
The length of this claim is 1500 feet and 1 claim 20 feet in a Northerly direction and 1480 feet in a Southerly direction from the center of the discovery shaft, at which this notice is posted, lengthwise of the claim together with 300 feet in width of the surface grounds, on each side of the center of said claim. The general course of the lode deposit and premises is from the North to the South.

The claim is situated and located in the MINERAL CREEK Mining District, in PINAL county, in the State of Arizona, ~~XXXX~~ The location post is being about 1480 ft. north & ~~XXXXXXXXXX~~ 900 ft. west of the S. E. corner of section 35, T38, R13E, G. & S. R. B. & M.

The surface boundaries of the claim are marked upon the ground as follows:  
Beginning at A wooden post

at a point in a Northerly direction 20 feet from the discovery shaft (at which this notice is posted), being in the center of the North end line of said claim; thence east, 300 feet to a wooden post North East corner of said claim; thence south, 1500 feet to a wooden post South East corner of said claim; thence west, 300 feet to a wooden post South end of this claim; thence west, 300 feet to a wooden post South West corner of said claim; thence north, 1500 feet to a wooden post North West corner of said claim; thence east, 300 feet to the place of beginning.

Dated and posted on the ground this 22nd day of August, 1968  
Hyde McCrosby Jr WITNESS  
BY: Marshall Dale LOCATOR (S)

STATE OF ARIZONA  
COUNTY OF Pinal ss.

I hereby certify that the within instrument was filed and recorded at request of Marshall Dale

367399

Witness my hand and official seal the day and year aforesaid.

SOPHIE M. SMITH

County Recorder.

By Cuelyn Thomas

Deputy Recorder.

on AUG 29 1968 at 9:00 A.M. Docket 546 PAGE 447 Fee \$1.00

Page.....

Indexed	Photostat Compared	Blotted
---------	--------------------	---------

A MC 66892

RECEIVED  
BLM. AZ STATE OFFICE  
OCT 2 10 00 AM '68

SUPPLEMENTAL INFORMATION FORM

(B.L.M. ORGANIC ACT)

The name of this claim is RAY NO. 53, which  
is recorded in Docket 546 at page  
448 in the office of the Recorder  
of PINAL County, Arizona.

The latest amendment of the aforesaid claim is the \_\_\_\_\_  
claim and recorded in \_\_\_\_\_  
at page \_\_\_\_\_.

The current owner is KENNECOTT COPPER CORPORATION, % MINE  
ENGINEERING DEPARTMENT, whose address is Hayden, Arizona  
85235.

This is a LODE claim which was  
located on AUGUST 22 in the year  
of 1968.

This claim is situated in NE<sup>1</sup>/<sub>4</sub>, SE<sup>1</sup>/<sub>4</sub>  
of Section (s) 35, Township 3S,  
Range 13E, G. & S. R. B. & M.

RECEIVED  
BLM. ADJUSTMENT OFFICE  
PHOENIX, ARIZONA  
OCT 3 12 00 PM '79



A MC 67492

### Notice of Mining Location LODE CLAIM

TO ALL WHOM IT MAY CONCERN:

This Mining Claim, the name of which is the BAY NO. 53  
Mining Claim, situate on land belonging to the United States of America, and in which there are valuable mineral deposits, was entered upon and located for the purpose of exploration and purchase by KENNECOTT COPPER CORPORATION, by Marshall Dale

A citizen of the UNITED STATES.  
(Locator must insert either "A Citizen of the United States," or "Who has declared his intention to become a Citizen of the United States.")  
the undersigned, on the 22nd day of August, 1968

The length of this claim is 1500 feet and 1 claim 20 feet in a Southerly direction and 1480 feet in a Northerly direction from the center of the discovery shaft, at which this notice is posted, lengthwise of the claim together with 300 feet in width of the surface grounds, on each side of the center of said claim. The general course of the lode deposit and premises is from the North to the South

The claim is situated and located in the MINERAL CREEK Mining District, in PINAL county, in the State of Arizona, Zone. The location post being about 1520 ft. north & 1500 ft. west of the S.E. corner of section 35, T3S, R13E, G. & S. R. B. & M.

The surface boundaries of the claim are marked upon the ground as follows:  
Beginning at A wooden post

at a point in a Southerly direction 20 feet from the discovery shaft (at which this notice is posted), being in the center of the South end line of said claim; thence west, 300 feet to a wooden post, being the South West corner of said claim; thence north, 1500 feet to a wooden post being at the North West corner of said claim; thence east, 300 feet to a wooden post at the center of the North end of this claim; thence east, 300 feet to a wooden post, being at the North East corner of said claim; thence south, 1500 feet to a wooden post at the South East corner of said claim; thence west, 300 feet to the place of beginning.

Dated and posted on the ground this 22nd day of August, 1968  
Hyde McCroskey Jr. WITNESS  
Marshall Dale BY: Marshall Dale Locator (s)

STATE OF ARIZONA }  
COUNTY OF Maricopa } ss.

367400

I hereby certify that the within instrument was filed and recorded at request of Marshall Dale

Witness my hand and official seal the day and year aforesaid.

SOPHIE M. SMITH

County Recorder.

By Emelyn Jones Deputy Recorder.

on AUG 29 1968 at

9:00 A.M. Docket 546 PAGE 448

Fee \$1.00

Page.....

Indexed	Photostat Compared	Blotted

RECEIVED  
B.L.M. AZ STATE OFFICE  
OCT 3 10 09 AM '79

A MC 66892

SUPPLEMENTAL INFORMATION FORM

(B.L.M. ORGANIC ACT)

The name of this claim is RAY NO. 54, which  
is recorded in Docket 546 at page  
449 in the office of the Recorder  
of PINAL County, Arizona.

The latest amendment of the aforesaid claim is the \_\_\_\_\_  
claim and recorded in \_\_\_\_\_  
at page \_\_\_\_\_.

The current owner is KENNECOTT COPPER CORPORATION, % MINE  
ENGINEERING DEPARTMENT, whose address is Hayden, Arizona  
85235.

This is a LODE claim which was  
located on AUGUST 22 in the year  
of 1968.

This claim is situated in SE<sup>1</sup><sub>4</sub>  
of Section (s) 35, Township 3S,  
Range 13E, G. & S. R. B. & M.

RECORDED  
BLM. ARIZONA OFFICE  
OCT 3 10 00 AM '70  
PHOENIX, ARIZONA

### Notice of Mining Location LODE CLAIM

TO ALL WHOM IT MAY CONCERN:

This Mining Claim, the name of which is the RAY NO. 54

Mining Claim, situate on land belonging to the United States of America, and in which there are valuable mineral deposits, was entered upon and located for the purpose of exploration and purchase by KENNECOTT COPPER CORPORATION, by Marshall Dale

A citizen of the UNITED STATES.

(Locator must insert either "A Citizen of the United States," or "Who has declared his intention to become a Citizen of the United States.")

the undersigned, on the 22nd day of August, 1968

The length of this claim is 1500 feet and 1 claim 20 feet in a Northerly direction and 1480 feet in a Southerly direction from the center of the discovery shaft, at which this notice is posted, lengthwise of the claim together with 300 feet in width of the surface grounds, on each side of the center of said claim. The general course of the lode deposit and premises is from the North to the South

The claim is situated and located in the MINERAL CREEK Mining District, in PINAL county, in the State of Arizona, ~~about~~ The location post ~~being about 1480 ft. north & direction from~~ 1500 ft. west of the S.E. corner of section 35, T3S, R13E, G. & S. R. B. & M.

The surface boundaries of the claim are marked upon the ground as follows:  
Beginning at A wooden post

at a point in a Northerly direction 20 feet from the discovery shaft (at which this notice is posted), being in the center of the North end line of said claim; thence east, 300 feet to a wooden post, being the North East corner of said claim; thence south, 1500 feet to a wooden post being at the South East corner of said claim; thence west, 300 feet to a wooden post at the center of the South end of this claim; thence west, 300 feet to a wooden post, being at the South West corner of said claim; thence north, 1500 feet to a wooden post at the North West corner of said claim; thence east, 300 feet to the place of beginning.

Dated and posted on the ground this 22nd day of August, 19 68

Hyde Mc Crosby Jr.  
Witness

KENNECOTT COPPER CORPORATION

BY: Marshall Dale  
Locator(s)

STATE OF ARIZONA }  
COUNTY OF Pinal } ss.

367401

Witness my hand and official seal the day and year aforesaid.

SOPHIE M. SMITH

County Recorder.

By Earlyn Thomas  
Deputy Recorder.

I hereby certify that the within instrument was filed and recorded at request of Marshall Dale

INDEXED COMPARED

on AUG 29 1968 at

9:00 A.M. Docket 546 PAGE 449

Fee \$1.00

Indexed	Photostat Compared	Blotted

Page.....

A MC 66899

A MC 67493

RECEIVED  
BLM, ARIZONA STATE OFFICE  
OCT 3 10 00 AM '79

SUPPLEMENTAL INFORMATION FORM

## (B.L.M. ORGANIC ACT)

The name of this claim is RAY NO. 55, which  
 is recorded in Docket 546 at page  
450 in the office of the Recorder  
 of PINAL County, Arizona.

The latest amendment of the aforesaid claim is the \_\_\_\_\_  
 \_\_\_\_\_ claim and recorded in \_\_\_\_\_  
 \_\_\_\_\_ at page \_\_\_\_\_.

The current owner is KENNECOTT COPPER CORPORATION, % MINE  
 ENGINEERING DEPARTMENT, whose address is Hayden, Arizona  
 85235.

This is a LODE claim which was  
 located on AUGUST 22 in the year  
 of 1968.

This claim is situated in NE<sup>1</sup>, SE<sup>1</sup>  
 of Section (s) 35, Township 3S,  
 Range 13E, G. & S. R. B. & M.

RECEIVED  
 BLM. RECORDS OFFICE  
 PHOENIX, ARIZONA  
 OCT 3 11 09 AM '79

Notice of Mining Location  
LODE CLAIM

TO ALL WHOM IT MAY CONCERN:

This Mining Claim, the name of which is the RAY NO. 55

Mining Claim, situate on land belonging to the United States of America, and in which there are valuable mineral deposits, was entered upon and located for the purpose of exploration and purchase by KENNECOTT COPPER CORPORATION, by Marshall Dale

A citizen of the UNITED STATES,  
(Locator must insert either "A Citizen of the United States," or "Who has declared his intention to become a Citizen of the United States.")  
the undersigned, on the 22nd day of August, 1968

The length of this claim is 1500 feet and 1 claim 20 feet in a Southerly direction and 1480 feet in a Northerly direction from the center of the discovery shaft, at which this notice is posted, lengthwise of the claim together with 300 feet in width of the surface grounds, on each side of the center of said claim. The general course of the lode deposit and premises is from the North to the South

The claim is situated and located in the MINERAL CREEK Mining District, in PINAL county, in the State of Arizona, ~~which~~ The location post ~~is~~ being about 1520 ft. north & ~~direction from~~ 2100 ft. west of the S. E. corner of section 35, T3S., R13E., G. & S. R. B. & M.

The surface boundaries of the claim are marked upon the ground as follows:

Beginning at A wooden post  
at a point in a Southerly direction 20 feet from the discovery shaft (at which this notice is posted), being in the center of the South  
end line of said claim; thence west, 300 feet to a wooden post  
north, 1500 feet to a wooden post being at the North West corner of said claim; thence east, 300 feet to a wooden post at the center of the North end of this claim; thence east, 300 feet to a wooden post, being at the North East corner of said claim; thence south, 1500 feet to a wooden post at the South East corner of said claim; thence west, 300 feet to the place of beginning.

Dated and posted on the ground this 22nd day of August, 1968  
WYDE M. TROPHY, JR. Witness  
KENNECOTT COPPER CORPORATION  
BY: Marshall Dale Locator

STATE OF ARIZONA  
COUNTY OF Pinal ss.

367402

Witness my hand and official seal the day and year aforesaid.

I hereby certify that the within instrument was filed and recorded at request of Marshall Dale

SOPHIE M. SMITH

County Recorder.

By Evelyn Jones Deputy Recorder.

on AUG 29 1968 at

9:00 A.M., Docket 546 PAGE 450

Fee \$1.00

Page.....

Indexed	Photostat Compared	Blotted
---------	--------------------	---------

A MC 67494

RECEIVED  
D.L.M. AZ STATE OFFICE  
OCT 3 10 00 AM '79

A MC 66892

INDEXED COMPARED

SUPPLEMENTAL INFORMATION FORM

(B.L.M. ORGANIC ACT)

The name of this claim is RAY NO. 56, which  
is recorded in Docket 546 at page  
451 in the office of the Recorder  
of PINAL County, Arizona.

The latest amendment of the aforesaid claim is the \_\_\_\_\_  
claim and recorded in \_\_\_\_\_  
at page \_\_\_\_\_.

The current owner is KENNECOTT COPPER CORPORATION, % MINE  
ENGINEERING DEPARTMENT, whose address is Hayden, Arizona  
85235.

This is a LODE claim which was  
located on AUGUST 22 in the year  
of 1968.

This claim is situated in SE<sup>1</sup>/<sub>4</sub>  
of Section (s) 35, Township 3S,  
Range 13E, G. & S. R. B. & M.

RECEIVED  
BLM. ORGANIC OFFICE  
PHOENIX, ARIZONA  
OCT 3 12 00 AM '73

### Notice of Mining Location LODE CLAIM

TO ALL WHOM IT MAY CONCERN:

This Mining Claim, the name of which is the RAY NO. 56  
Mining Claim, situate on land belonging to the United States of America, and in which there are valuable mineral deposits, was entered upon and located for the purpose of exploration and purchase by KENNECOTT COPPER CORPORATION, by Marshall Dale

A citizen of the UNITED STATES.  
(Locator must insert either "A Citizen of the United States," or "Who has declared his intention to become a Citizen of the United States.")  
the undersigned, on the 22nd day of August, 1968.

The length of this claim is 1500 feet and 1 claim 20 feet in a Northerly direction and 1480 feet in a Southerly direction from the center of the discovery shaft, at which this notice is posted, lengthwise of the claim together with 300 feet in width of the surface grounds, on each side of the center of said claim. The general course of the lode deposit and premises is from the North to the South.

The claim is situated and located in the MINERAL CREEK Mining District, in PINAL county, in the State of Arizona, ~~about~~ The location post being about 1480 ft. north & 2100 ft. west of the S.E. corner of section 35, T3S, R13E, G. & S. R. R. & M.

The surface boundaries of the claim are marked upon the ground as follows:

Beginning at A wooden post  
at a point in a Northerly direction 20 feet from the discovery shaft (at which this notice is posted), being in the center of the North end line of said claim; thence east, 300 feet to a wooden post, being the North East corner of said claim; thence south, 1500 feet to a wooden post being at the South East corner of said claim; thence west, 300 feet to a wooden post at the center of the South end of this claim; thence west, 300 feet to a wooden post, being at the South West corner of said claim; thence north, 1500 feet to a wooden post at the North West corner of said claim; thence east, 300 feet to the place of beginning.

Dated and posted on the ground this 22nd day of August, 1968  
Hyde Mc Crosby Jr WITNESS  
BY: Marshall Dale Locator (s)

STATE OF ARIZONA  
COUNTY OF Pinol ss.

I hereby certify that the within instrument was filed and recorded at request of Marshall Dale

Witness my hand and official seal the day and year aforesaid.

SOPHIE M. SMITH County Recorder.  
By Lucy J. Jones Deputy Recorder.

367403  
INDEXED COMPARED

on AUG 29 1968 at 9:00 A.M.  
DOCKET 546 PAGE 451 Fee \$1.00

Indexed	Photostat Compared	Blotted
---------	--------------------	---------

Page.....

A MC 67495

RECEIVED  
B.L.M. AZ STATE OFFICE  
OCT 3 10 00 AM '79

A MC 66892

SUPPLEMENTAL INFORMATION FORM

(B.L.M. ORGANIC ACT)

The name of this claim is RAY NO. 57, which  
 is recorded in Docket 546 at page  
452 in the office of the Recorder  
 of PINAL County, Arizona.

The latest amendment of the aforesaid claim is the \_\_\_\_\_  
 \_\_\_\_\_ claim and recorded in \_\_\_\_\_  
 \_\_\_\_\_ at page \_\_\_\_\_.

The current owner is KENNECOTT COPPER CORPORATION, % MINE  
 ENGINEERING DEPARTMENT, whose address is Hayden, Arizona  
 85235.

This is a LODE claim which was  
 located on AUGUST 22 in the year  
 of 1968.

This claim is situated in NW<sup>1</sup>/<sub>4</sub>, NE<sup>1</sup>/<sub>4</sub>, SE<sup>1</sup>/<sub>4</sub>, SW<sup>1</sup>/<sub>4</sub>  
 of Section (s) 35, Township 3S,  
 Range 13E, G. & S. R. B. & M.

RECEIVED  
 BLM RECORDS OFFICE  
 OCT 3 10 50 AM '79  
 PHOENIX, ARIZONA



### Notice of Mining Location LODE CLAIM

TO ALL WHOM IT MAY CONCERN:

This Mining Claim, the name of which is the RAY NO. 57  
Mining Claim, situate on land belonging to the United States of America, and in which there are valuable mineral deposits, was entered upon and located for the purpose of exploration and purchase by KENNECOTT COPPER CORPORATION, by Marshall Dale

A citizen of the UNITED STATES.  
(Locator must insert either "A Citizen of the United States," or "Who has declared his intention to become a Citizen of the United States.")  
the undersigned, on the 22nd day of August, 1968.

The length of this claim is 1500 feet and 1 claim 20 feet in a Southerly direction and 1480 feet in a Northerly direction from the center of the discovery shaft, at which this notice is posted, lengthwise of the claim together with 300 feet in width of the surface grounds, on each side of the center of said claim. The general course of the lode deposit and premises is from the North to the South.

The claim is situated and located in the MINERAL CREEK Mining District, in PINAL county, in the State of Arizona, ~~2538E~~ The location post ~~777~~ being about 1520 ft. north & ~~3538E 7738E~~ 2700 ft. west of the S.E. corner of section 35, T3S, R13E, G. & S. R. B. & M.

The surface boundaries of the claim are marked upon the ground as follows:  
Beginning at A wooden post

at a point in a Southerly direction 20 feet from the discovery shaft (at which this notice is posted), being in the center of the South end line of said claim; thence west, 300 feet to a wooden post, being the South West corner of said claim; thence north, 1500 feet to a wooden post being at the North West corner of said claim; thence east, 300 feet to a wooden post at the center of the North end of this claim; thence east, 300 feet to a wooden post, being at the North East corner of said claim; thence south, 1500 feet to a wooden post at the South East corner of said claim; thence west, 300 feet to the place of beginning.

Dated and posted on the ground this 22nd day of August, 1968  
Walter McCreary Jr.  
Witness  
BY: Marshall Dale  
Locator (s)

STATE OF ARIZONA } ss.  
COUNTY OF Maricopa  
I hereby certify that the within instrument was filed and recorded at request of Marshall Dale

367104

Witness my hand and official seal the day and year aforesaid.

SOPHIE M. SMITH  
County Recorder.

By Carolyn Thomas  
Deputy Recorder.

on AUG 29 1968 at 9:00 A.M.  
M. Docket 546 PAGE 452

INDEXED COMPARED  
Fee \$1.00

Indexed	Photostat Compared	Blotted

Page.....

A MC 66892

RECEIVED  
BLM. AZ STATE OFFICE  
PHOENIX, ARIZONA  
OCT 3 10 00 AM '79

SUPPLEMENTAL INFORMATION FORM

## (B.L.M. ORGANIC ACT)

The name of this claim is RAY NO. 58, which  
 is recorded in Docket 546 at page  
453 in the office of the Recorder  
 of PINAL County, Arizona.

The latest amendment of the aforesaid claim is the \_\_\_\_\_  
 \_\_\_\_\_ claim and recorded in \_\_\_\_\_  
 \_\_\_\_\_ at page \_\_\_\_\_.

The current owner is KENNECOTT COPPER CORPORATION, % MINE  
 ENGINEERING DEPARTMENT, whose address is Hayden, Arizona  
 85235.

This is a LODE claim which was  
 located on AUGUST 22 in the year  
 of 1968.

This claim is situated in SW $\frac{1}{4}$ , SE $\frac{1}{4}$   
 of Section (s) 35, Township 3S,  
 Range 13E, G. & S. R. B. & M.

RECEIVED  
 BLM FIELD OFFICE  
 PINAL, ARIZONA  
 OCT 3 10 00 AM '79

Notice of Mining Location  
LODE CLAIM

A MC 67497

TO ALL WHOM IT MAY CONCERN:

This Mining Claim, the name of which is the RAY NO. 58 Mining Claim, situate on land belonging to the United States of America, and in which there are valuable mineral deposits, was entered upon and located for the purpose of exploration and purchase by KENNECOTT COPPER CORPORATION, by Marshall Dale

A citizen of the UNITED STATES, the undersigned, on the 22nd day of August, 1968

The length of this claim is 1500 feet and 1 claim 20 feet in a Northerly direction and 1480 feet in a Southerly direction from the center of the discovery shaft, at which this notice is posted, lengthwise of the claim together with 300 feet in width of the surface grounds, on each side of the center of said claim. The general course of the lode deposit and premises is from the North to the South

The claim is situated and located in the MINERAL CREEK Mining District, in PINAL county, in the State of Arizona. The location post is being about 1480 ft. north & 2700 ft. west of the S. W. corner of section 35, T35, R13E, G. & S. R. B. & M.

The surface boundaries of the claim are marked upon the ground as follows:  
Beginning at A wooden post

at a point in a Northerly direction 20 feet from the discovery shaft (at which this notice is posted), being in the center of the North end line of said claim; thence east 300 feet to a wooden post, being the North East corner of said claim; thence south 1500 feet to a wooden post being at the South East corner of said claim; thence west 300 feet to a wooden post at the center of the South end of this claim; thence west 300 feet to a wooden post, being at the South West corner of said claim; thence north 1500 feet to a wooden post at the North West corner of said claim; thence east 300 feet to the place of beginning.

Dated and posted on the ground this 22nd day of August, 1968  
By: Marshall Dale  
Witness: [Signature] Locator

STATE OF ARIZONA  
COUNTY OF PINAL ss.

367405

Witness my hand and official seal the day and year aforesaid.

SOPHIE M. SMITH

County Recorder.

I hereby certify that the within instrument was filed and recorded at request of Marshall Dale

By: Evelyn Jones  
Deputy Recorder.

on AUG 29 1968 at 9:00 A.M. Docket 546 PAGE 453 Fee \$1.00

INDEXED COMPARED

Indexed	Photostat Compared	Blotted
---------	--------------------	---------

Page.....

RECEIVED  
BLM AZ STATE OFFICE

A MC 66892

SUPPLEMENTAL INFORMATION FORM

## (B.L.M. ORGANIC ACT)

The name of this claim is RAY NO. 59, which  
 is recorded in Docket 546 at page  
454 in the office of the Recorder  
 of PINAL County, Arizona.

The latest amendment of the aforesaid claim is the \_\_\_\_\_  
 \_\_\_\_\_ claim and recorded in \_\_\_\_\_  
 \_\_\_\_\_ at page \_\_\_\_\_.

The current owner is KENNECOTT COPPER CORPORATION, % MINE  
 ENGINEERING DEPARTMENT, whose address is Hayden, Arizona  
 85235.

This is a LODE claim which was  
 located on AUGUST 22 in the year  
 of 1968.

This claim is situated in NW<sup>1</sup>, SW<sup>1</sup>  
 of Section (s) 35, Township 3S,  
 Range 13E, G. & S. R. B. & M.

RECEIVED  
 BLM. ADMIN. OFFICE  
 OCT 3 11 00 AM '78  
 PHOENIX, ARIZONA

Notice of Mining Location  
LODE CLAIM

TO ALL WHOM IT MAY CONCERN:

This Mining Claim, the name of which is the RAY NO. 59  
Mining Claim, situate on land belonging to the United States of America, and in which there are valuable mineral deposits, was entered upon and located for the purpose of exploration and purchase by KENNECOTT COPPER CORPORATION, by Marshall Dale  
A citizen of the UNITED STATES.

(Locator must insert either "A Citizen of the United States," or "Who has declared his intention to become a Citizen of the United States.")  
the undersigned, on the 22nd day of August, 1968

The length of this claim is 1200 feet and 20 claim 20 feet in a Easterly direction and 1180 feet in a Westerly direction from the center of the discovery shaft, at which this notice is posted, lengthwise of the claim together with 300 feet in width of the surface grounds, on each side of the center of said claim. The general course of the lode deposit and premises is from the East to the West.

The claim is situated and located in the MINERAL CREEK Mining District, in Pinal county, in the State of Arizona, ~~3000~~ The N.E. corner ~~being about 3000 ft. north & direction from 3000 ft. west of the S.E. corner of section 35, T3S, R13E, G. & S. R. B. & M.~~

The surface boundaries of the claim are marked upon the ground as follows:  
Beginning at A wooden post

at a point in a Easterly direction 20 feet from the discovery shaft (at which this notice is posted), being in the center of the East

end line of said claim; thence south, 300 feet to a wooden post being the South East corner of said claim; thence west, 1200 feet to a wooden post being at the South West corner of said claim; thence north, 300 feet to a wooden post at the center of the West end of this claim; thence north, 300 feet to a wooden post, being at the North West corner of said claim; thence east, 1200 feet to a wooden post at the North East corner of said claim; thence south, 300 feet to the place of beginning.

Dated and posted on the ground this 22nd day of August, 1968  
Ulysses Mc Crosby Jr. WITNESS  
BY: Marshall Dale LOCATOR

STATE OF ARIZONA ss. COUNTY OF Pinal

367406

Witness my hand and official seal the day and year aforesaid.

I hereby certify that the within instrument was filed and recorded at request of Marshall Dale

SOPHIE M. SMITH

County Recorder.

By Evelyn Thomas Deputy Recorder.

INDEXED COMPARED

on AUG 29 1968 at

9:00 A.M. Docket 546 PAGE 454

Fee \$1.00

Indexed	Photostat Compared	Blotted
---------	--------------------	---------

Page.....

Box 381  
Kearny, Aug 85237

A MC 66892

RECEIVED  
B.L.M. ARIZONA STATE OFFICE  
OCT 3 10 00 AM '79  
PHOENIX, ARIZONA

SUPPLEMENTAL INFORMATION FORM

(B.L.M. ORGANIC ACT)

The name of this claim is RAY NO. 60, which  
 is recorded in Docket 552 at page  
396 in the office of the Recorder  
 of PINAL County, Arizona.

The latest amendment of the aforesaid claim is the \_\_\_\_\_  
 \_\_\_\_\_ claim and recorded in \_\_\_\_\_  
 \_\_\_\_\_ at page \_\_\_\_\_.

The current owner is KENNECOTT COPPER CORPORATION, % MINE  
 ENGINEERING DEPARTMENT, whose address is Hayden, Arizona  
 85235.

This is a LODE claim which was  
 located on OCTOBER 28 in the year  
 of 1968.

This claim is situated in NW<sup>1</sup>/<sub>4</sub>, SW<sup>1</sup>/<sub>4</sub>  
 of Section (s) 24, Township 3S,  
 Range 13E, G. & S. R. B. & M.

RECEIVED  
 B.L.M. FIELD OFFICE  
 PHOENIX, ARIZONA  
 OCT 3 10 00 AM '79

### Notice of Mining Location LODE CLAIM

TO ALL WHOM IT MAY CONCERN:

This Mining Claim, the name of which is the Ray No. 60  
Mining Claim, situate on land belonging to the United States of America, and in which there are valuable mineral deposits, was entered upon and located for the purpose of exploration and purchase by  
KENNECOTT COPPER CORPORATION, by Marshall Dale  
a citizen of the United States.

(Locator must insert either "A Citizen of the United States," or "Who has declared his intention to become a Citizen of the United States.")  
the undersigned, on the 28<sup>th</sup> day of OCTOBER, 1968.

The length of this claim is 1305 feet and 1 claim 805 feet in a southerly direction and 500 feet in a northerly direction from the center of the discovery shaft, at which this notice is posted, lengthwise of the claim together with 300 feet in width of the surface grounds, on each side of the center of said claim. The general course of the lode deposit and premises is from the north to the south.

The claim is situated and located in the Mineral Creek Mining District, in Pinal county, in the State of Arizona, ~~about~~ about the north west NE corner of this claim ~~direction from~~ direction from being about 1200 ft. east of the 1/4 section corner common to sections 23 and 24, T3S, R13E, G. & S. R. B. & M.

The surface boundaries of the claim are marked upon the ground as follows:

Beginning at a wooden post  
at a point in a southerly direction 805 feet from the discovery shaft (at which this notice is posted), being in the center of the south end line of said claim; thence west, 300 feet to a wooden post, being the southwest corner of said claim; thence north, 1305 feet to a wooden post being at the northwest corner of said claim; thence east, 300 feet to a wooden post at the center of the north end of this claim; thence east, 300 feet to a wooden post, being at the northeast corner of said claim; thence south, 1305 feet to a wooden post at the southeast corner of said claim; thence west, 300 feet to the place of beginning.

Dated and posted on the ground this 28<sup>th</sup> day of OCTOBER, 1968  
James W. Loan Witness  
Kennecott Copper Corporation  
By: Marshall Dale Locator

STATE OF ARIZONA }  
COUNTY OF Yuma } ss.

I hereby certify that the within instrument was filed and recorded at request of Kennecott Copper Corp.

on NOV - 8 1968 at 371420

on 3:00 P.M. Docket 552 PAGE 396

Page.....

Witness my hand and official seal the day and year aforesaid.

SOPHIE M. SMITH  
County Recorder.

By Jean Goodman  
Deputy Recorder.

Indexed	Photostat Compared	Blotted
---------	--------------------	---------

INDEXED COMPARED

A MC 66892

RECEIVED  
B.L.M. ARIZONA STATE OFFICE  
OCT 3 10 00 AM '68

SUPPLEMENTAL INFORMATION FORM

(B.L.M. ORGANIC ACT)

The name of this claim is RAY NO. 61, which  
 is recorded in Docket 548 at page  
185 in the office of the Recorder  
 of PINAL County, Arizona.

The latest amendment of the aforesaid claim is the \_\_\_\_\_  
 \_\_\_\_\_ claim and recorded in \_\_\_\_\_  
 \_\_\_\_\_ at page \_\_\_\_\_.

The current owner is KENNECOTT COPPER CORPORATION, % MINE  
 ENGINEERING DEPARTMENT, whose address is Hayden, Arizona  
 85235.

This is a LODE claim which was  
 located on SEPTEMBER 13 in the year  
 of 1968.

This claim is situated in NW<sup>1</sup>/<sub>4</sub>, SW<sup>1</sup>/<sub>4</sub>  
 of Section (s) 24, Township 3S,  
 Range 13E, G. & S. R. B. & M.

PHOENIX, ARIZONA

OCT 3 10 00 AM '79

RECEIVED  
BLM. FIELD OFFICE



A MC 67500

Notice of Mining Location  
LODE CLAIM

TO ALL WHOM IT MAY CONCERN:

This Mining Claim, the name of which is the Ray No. 61  
Mining Claim, situate on land belonging to the United States of America, and in which there are valuable mineral deposits, was entered upon and located for the purpose of exploration and purchase by KENNECOTT COPPER CORPORATION, by Harold W. Bishop  
a citizen of the United States

(Locator must insert either "A Citizen of the United States," or "Who has declared his intention to become a Citizen of the United States.")  
the undersigned, on the 13th day of September, 1968

The length of this claim is 1172 feet and 1 claim 20 feet in a southerly direction and 1152 feet in a northerly direction from the center of the discovery shaft, at which this notice is posted, lengthwise of the claim together with 300 feet in width of the surface grounds, on each side of the center of said claim. The general course of the lode deposit and premises is from the north to the south

The claim is situated and located in the Mineral Creek Mining District, in Pinal county, in the State of Arizona, about the northwest corner of this claim direction from being about 600 ft. east of the 1/4 section corner common to Sections 23 and 24, T3S, R13E, G. & S. R. B. & M.

The surface boundaries of the claim are marked upon the ground as follows:  
Beginning at a wooden post

at a point in a southerly direction 20 feet from the discovery shaft (at which this notice is posted), being in the center of the south end line of said claim; thence west, 300 feet to a wooden post, being the southwest corner of said claim; thence north, 1172 feet to a wooden post being at the northwest corner of said claim; thence east, 300 feet to a wooden post at the center of the north end of this claim; thence east, 300 feet to a wooden post, being at the northeast corner of said claim; thence south, 1172 feet to a wooden post at the southeast corner of said claim; thence west, 300 feet to the place of beginning.

Dated and posted on the ground this 13th day of September, 1968.  
Wyle Mc Crosby Jr. Witness  
Kennecott Copper Corporation  
By: Harold W. Bishop Locator(s)

STATE OF ARIZONA  
COUNTY OF Pinal } ss.

I hereby certify that the within instrument was filed and recorded at

request of Harold W. Bishop

W.C.C. Hayden, Ariz.

on SEP 17 1968 at

12:05 P.M. Docket 548 PAGE 185

Page.....

Witness my hand and official seal the day and year aforesaid.

SOPHIE M. SMITH

County Recorder.

By Jean Goodman  
Deputy Recorder.

Fee \$1.00

368585

Indexed	Photostat Compared	Blotted
---------	--------------------	---------

A MC 66892

RECORDED  
BLANKET OFFICE  
SEP 17 1968